


PURPOSE AND CONTENTS OF THIS MAP

The designations shown on this motor vehicle use map (MVUM) were made by the responsible official pursuant to 36 CFR 212.51, are effective as of the date on the front cover of this MVUM, and will remain in effect until superseded by next year's MVUM.



It is the responsibility of the user to acquire the current MVUM. This MVUM shows the National Forest System roads, National Forest System trails, and the areas on National Forest System lands in the Pine Valley Ranger District that are designated for motor vehicle use pursuant to 36 CFR 212.51. This MVUM also identifies the vehicle classes allowed on each route and in each area, and any seasonal restrictions that apply on those routes and in those areas.

Designation of a road, trail, or area for motor vehicle use by a particular class of vehicle under 36 CFR 212.51 should not be interpreted as encouraging or inviting use or implying that the road, trail, or area is passable, actively maintained, or safe for travel. Motor vehicle designations include parking along designated routes and at facilities associated with designated routes when it is safe to do so and when not causing damage to National Forest System resources. Seasonal weather conditions and natural events may render designated roads and trails impassable for extended periods. Designated areas may contain dangerous or impassable terrain. Many designated roads and trails may be passable only by high-clearance vehicles or four-wheel-drive vehicles. Maintenance of designated roads and trails will depend on available resources, and many may receive little maintenance.

This motor vehicle use map identifies those roads, trails, and areas designated for the motor vehicle use under 36 CFR 212.51 for the purpose of enforcing the prohibition at 36 CFR 261.13. This is a limited purpose. The other public roads are shown for information and navigation purposes only and are not subject to designation under the Forest Service travel management regulation.

These designations apply only to National Forest System roads, National Forest System trails, and areas on National Forest System lands.

Legend

- Roads Open to Highway Legal Vehicles
- Roads Open to All Vehicles
- Trails Open to Vehicles 50" or Less in Width
- Interstate
- Highways, U.S. State
- Other Public Roads
- Short Route Identifier
- FS Campground
- Photic Areas
- Peaks
- Forest or Unit Boundary
- National Forest System Lands
- Non-National Forest System Lands within the National Forest
- Wilderness Areas
- Political Boundary
- Lakes and Rivers

EXPLANATION OF LEGEND ITEMS

Roads Open to Highway Legal Vehicles Only:
These roads are open only to motor vehicles licensed under State law for general operation on all public roads within the state.

Roads Open to All Vehicles:
These roads are open to all motor vehicles, including smaller off-highway vehicles that may not be licensed for highway use (but not to oversized or overweight vehicles under State traffic law).

Trails Open to Vehicles 50 inches or Less in Width:
Trails open only to motor vehicles less than 50 inches in width at the widest point on the vehicle.

Other Public Roads and Trails:
Interstate, Highways, U.S., State, Other Public Roads

These symbols are used to show routes the Forest Service does not have jurisdiction over and has not designated for motorized use. These symbols are part of the reference layers showing connections to towns and cities outside the forest boundary.

Short Route Identifier:
[70333]
This symbol is used for roads that are too short to show a symbol type on the map. The symbol contains the number of the road or trail. Users should refer to the corresponding number in the Short Route Table for designation information.

Seasonal Designation:
This symbol, used in conjunction with one of the other road or trail symbols, indicates that the road or trail is open only during certain portions of the year. Refer to Seasonal and Special Designation blanket statement below.



INFORMATION SOURCES

Please contact the Supervisor's Office at 1789 North Wedgewood Lane, Cedar City, Utah 84721. The telephone number is (435) 865-3700. Information is also available at the five District Ranger Headquarters.

Pine Valley Ranger District
196 East Tabernacle RM 38
St. George, Utah 84770
(435) 652-3100

St. George Interagency Recreation Information
345 East Riverside
St. George, Utah 84790
(435) 868-3246

Cedar City Ranger District
1789 North Wedgewood Lane
Cedar City, Utah 84721
(435) 865-3200

Powell Ranger District
225 East Center Street
P.O. Box 80
Panguitch, Utah 84759
(435) 676-0300

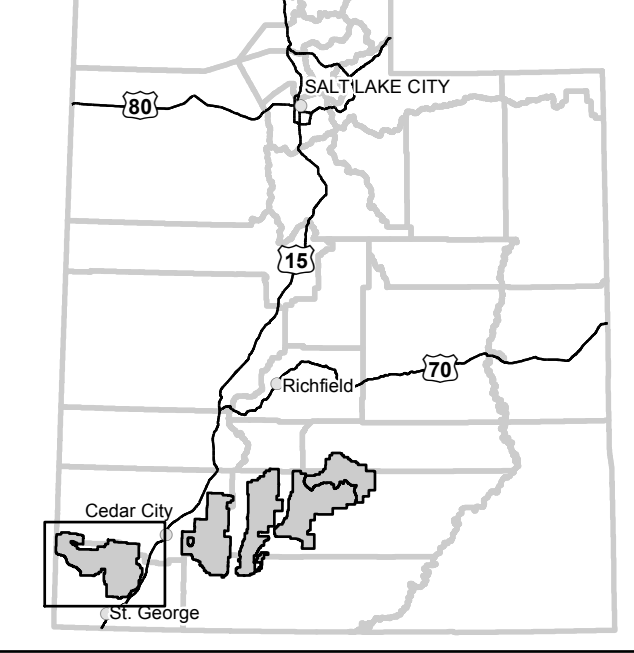
Escalante Ranger District
Escalante Interagency Federal Building
755 West Main Street
Escalante, Utah 84726
(435) 826-5400

Visitor Center (435) 826-5499

Fremont River Ranger District
138 South Main
P.O. Box 129
Loa, Utah 84747
(435) 836-2800

www.fs.usda.gov/dixie

VICINITY MAP



The U.S. Department of Agriculture (USDA) prohibits discrimination in all its programs and activities on the basis of race, color, national origin, age, disability, and where applicable, sex, marital status, familial status, parental status, religion, sexual orientation, genetic information, political beliefs, reprisal, or because all or part of an individual's income is derived from any public assistance program. (Not all prohibited bases apply to all programs.) Persons with disabilities who require alternative means for communication of program information (Braille, large print, audiotape, etc.) should contact USDA's TARGET Center at (202) 720-2600 (voice and TDD). To file a complaint of discrimination, write to USDA, Director, Office of Civil Rights, 1400 Independence Avenue, S.W., Washington, D.C. 20250-9410, or call (800) 795-3272 (voice) or (202) 720-6382 (TDD). USDA is an equal opportunity provider and employer.

OPERATOR RESPONSIBILITIES

Operating a motor vehicle on National Forest roads, National Forest System trails, and in areas on National Forest System lands carries a greater responsibility than operating that vehicle in a city or other developed setting. Not only must you know and follow all applicable traffic laws, you need to show concern for the environment as well as other forest users. The misuse of motor vehicles can lead to the temporary or permanent closure of any designated road, trail, or area. As a motor vehicle operator, you are also subject to State traffic law, including State requirements for licensing, registration, and operation of the vehicle in question.

Motor vehicle use, especially off-highway vehicle use, involves inherent risks that may cause property damage, serious injury, and possibly death to participants. Drive cautiously and anticipate rough surfaces and features, such as snow, mud, vegetation, and water crossings common to remote driving conditions. By your participation, you voluntarily assume full responsibility for these damages, risks, and dangers. Take care at all times to protect yourself and those under your responsibility.

Much of the Pine Valley Ranger District is remote. Medical assistance may not be readily available. Cellular telephones do not work in many areas of the Pine Valley Ranger District. Take adequate food, water, first-aid supplies, and other equipment appropriate for the conditions and expected weather.

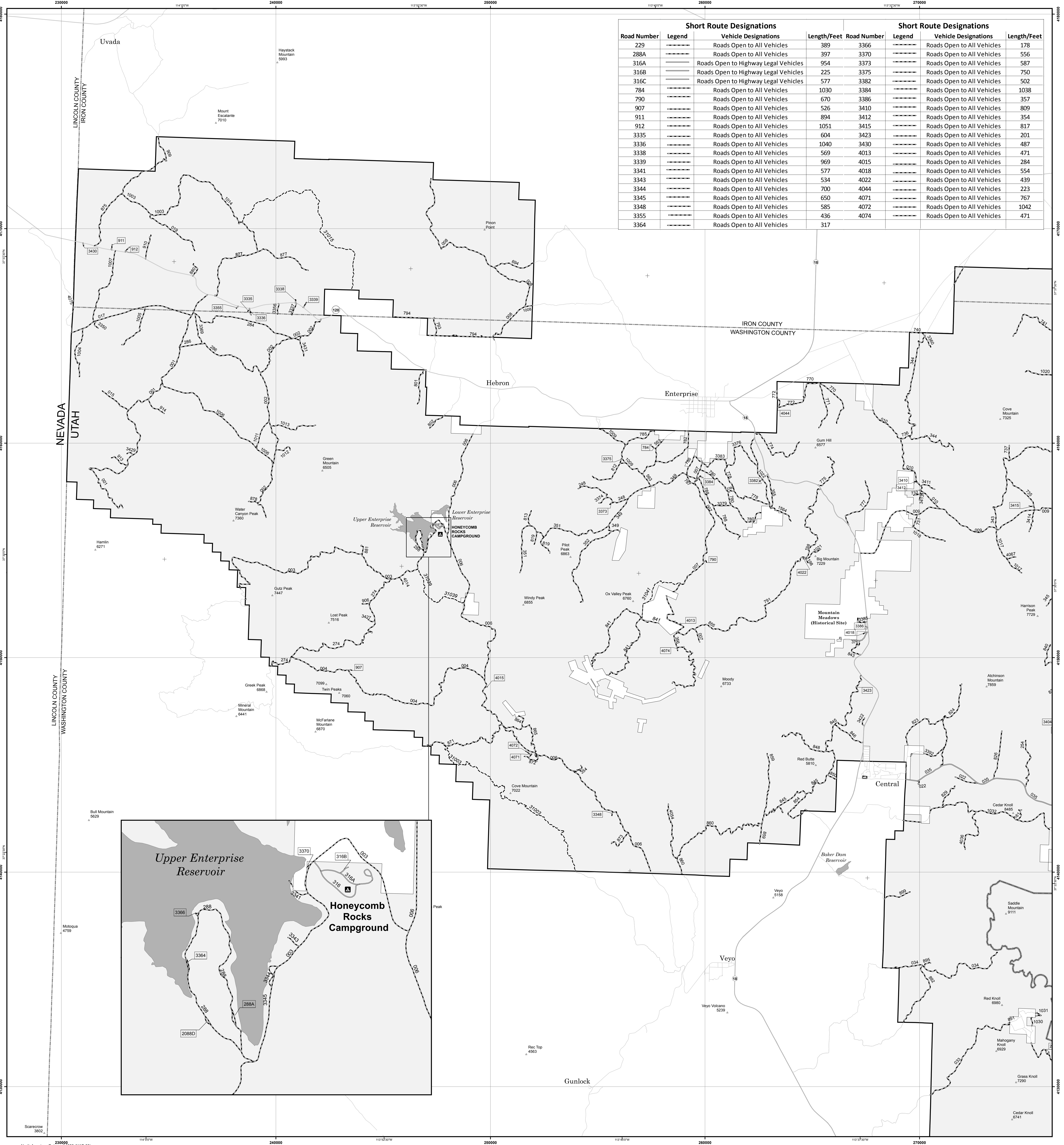
ALWAYS REMEMBER TO RESPECT PRIVATE LAND! PROTECT YOUR PRIVILEGE. STAY ON DESIGNATED ROADS AND TRAILS AND IN DESIGNATED AREAS.

Read and understand this map in its entirety. If you have questions, please contact the Dixie National Forest for clarification.

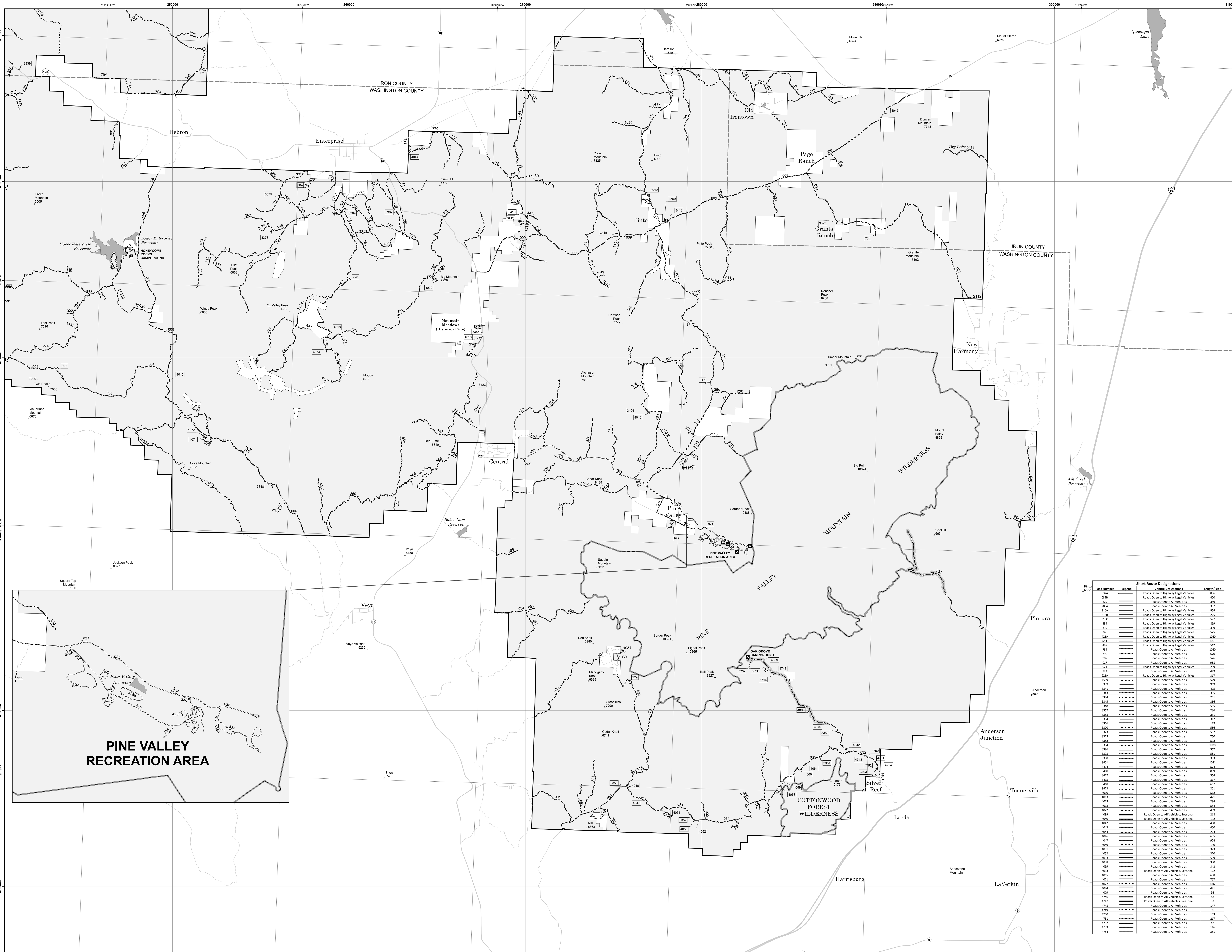
As a motor vehicle operator on a National Forest System road, trail, or area you must comply with this map, as well as all Federal, State, and local laws and regulations. Compliance with these rules is your responsibility.

Dispersed Camping:
Motor Vehicle use off of designated roads and/or trails for the purpose of dispersed camping is permitted for up to 150 feet from the centerline of all roads and/or trails from the period of 01/01 to 12/31.

Seasonal Designation:
All routes with a seasonal designation are open from April 30th through November 1st.



Short Route Designations				Short Route Designations			
Road Number	Legend	Vehicle Designations	Length/Feet	Road Number	Legend	Vehicle Designations	Length/Feet
229	-----	Roads Open to All Vehicles	389	3366	-----	Roads Open to All Vehicles	178
288A	-----	Roads Open to All Vehicles	397	3370	-----	Roads Open to All Vehicles	556
316A	-----	Roads Open to Highway Legal Vehicles	954	3373	-----	Roads Open to All Vehicles	587
316B	-----	Roads Open to Highway Legal Vehicles	225	3375	-----	Roads Open to All Vehicles	750
316C	-----	Roads Open to Highway Legal Vehicles	577	3382	-----	Roads Open to All Vehicles	502
784	-----	Roads Open to All Vehicles	1030	3384	-----	Roads Open to All Vehicles	1038
790	-----	Roads Open to All Vehicles	670	3386	-----	Roads Open to All Vehicles	357
907	-----	Roads Open to All Vehicles	526	3410	-----	Roads Open to All Vehicles	809
911	-----	Roads Open to All Vehicles	894	3412	-----	Roads Open to All Vehicles	354
912	-----	Roads Open to All Vehicles	1051	3415	-----	Roads Open to All Vehicles	817
3335	-----	Roads Open to All Vehicles	604	3423	-----	Roads Open to All Vehicles	201
3336	-----	Roads Open to All Vehicles	1040	3430	-----	Roads Open to All Vehicles	487
3338	-----	Roads Open to All Vehicles	569	4013	-----	Roads Open to All Vehicles	471
3339	-----	Roads Open to All Vehicles	969	4015	-----	Roads Open to All Vehicles	284
3341	-----	Roads Open to All Vehicles	577	4018	-----	Roads Open to All Vehicles	554
3343	-----	Roads Open to All Vehicles	534	4022	-----	Roads Open to All Vehicles	439
3344	-----	Roads Open to All Vehicles	700	4044	-----	Roads Open to All Vehicles	223
3345	-----	Roads Open to All Vehicles	650	4071	-----	Roads Open to All Vehicles	767
3348	-----	Roads Open to All Vehicles	585	4072	-----	Roads Open to All Vehicles	1042
3355	-----	Roads Open to All Vehicles	436	4074	-----	Roads Open to All Vehicles	471
3364	-----	Roads Open to All Vehicles	317				



Road Number	Legend	Short Route Designations	Length/Feet
002A	---	Roads Open to Highway Legal Vehicles	836
003B	---	Roads Open to Highway Legal Vehicles	402
229	---	Roads Open to All Vehicles	389
288A	---	Roads Open to All Vehicles	397
316A	---	Roads Open to Highway Legal Vehicles	954
316B	---	Roads Open to Highway Legal Vehicles	225
316C	---	Roads Open to Highway Legal Vehicles	377
334	---	Roads Open to Highway Legal Vehicles	859
339	---	Roads Open to Highway Legal Vehicles	399
340	---	Roads Open to Highway Legal Vehicles	525
425A	---	Roads Open to Highway Legal Vehicles	1950
425C	---	Roads Open to Highway Legal Vehicles	1051
497	---	Roads Open to Highway Legal Vehicles	532
784	---	Roads Open to All Vehicles	1030
790	---	Roads Open to All Vehicles	626
907	---	Roads Open to All Vehicles	526
917	---	Roads Open to All Vehicles	958
921	---	Roads Open to Highway Legal Vehicles	239
922	---	Roads Open to All Vehicles	479
924A	---	Roads Open to Highway Legal Vehicles	117
1559	---	Roads Open to All Vehicles	529
3139	---	Roads Open to All Vehicles	969
3141	---	Roads Open to All Vehicles	495
3143	---	Roads Open to All Vehicles	365
3144	---	Roads Open to All Vehicles	701
3145	---	Roads Open to All Vehicles	356
3148	---	Roads Open to All Vehicles	585
3152	---	Roads Open to All Vehicles	236
3158	---	Roads Open to All Vehicles	213
3164	---	Roads Open to All Vehicles	317
3166	---	Roads Open to All Vehicles	179
3170	---	Roads Open to All Vehicles	556
3172	---	Roads Open to All Vehicles	987
3175	---	Roads Open to All Vehicles	750
3182	---	Roads Open to All Vehicles	262
3184	---	Roads Open to All Vehicles	1018
3186	---	Roads Open to All Vehicles	357
3191	---	Roads Open to All Vehicles	581
3198	---	Roads Open to All Vehicles	383
3401	---	Roads Open to All Vehicles	1011
3404	---	Roads Open to All Vehicles	574
3410	---	Roads Open to All Vehicles	809
3412	---	Roads Open to All Vehicles	354
3415	---	Roads Open to All Vehicles	817
3418	---	Roads Open to All Vehicles	607
3421	---	Roads Open to All Vehicles	201
4010	---	Roads Open to All Vehicles	512
4013	---	Roads Open to All Vehicles	471
4015	---	Roads Open to All Vehicles	284
4018	---	Roads Open to All Vehicles	354
4022	---	Roads Open to All Vehicles	419
4039	---	Roads Open to All Vehicles, Seasonal	218
4040	---	Roads Open to All Vehicles, Seasonal	103
4042	---	Roads Open to All Vehicles	498
4043	---	Roads Open to All Vehicles	400
4044	---	Roads Open to All Vehicles	221
4046	---	Roads Open to All Vehicles	685
4047	---	Roads Open to All Vehicles	204
4049	---	Roads Open to All Vehicles	150
4051	---	Roads Open to All Vehicles	373
4052	---	Roads Open to All Vehicles	395
4053	---	Roads Open to All Vehicles	599
4056	---	Roads Open to All Vehicles	380
4059	---	Roads Open to All Vehicles	182
4063	---	Roads Open to All Vehicles, Seasonal	122
4065	---	Roads Open to All Vehicles	698
4071	---	Roads Open to All Vehicles	767
4072	---	Roads Open to All Vehicles	1042
4074	---	Roads Open to All Vehicles	471
4079	---	Roads Open to All Vehicles	95
4146	---	Roads Open to All Vehicles, Seasonal	81
4147	---	Roads Open to All Vehicles, Seasonal	33
4148	---	Roads Open to All Vehicles	107
4159	---	Roads Open to All Vehicles	90
4170	---	Roads Open to All Vehicles	153
4171	---	Roads Open to All Vehicles	217
4172	---	Roads Open to All Vehicles	47
4173	---	Roads Open to All Vehicles	146
4174	---	Roads Open to All Vehicles	151