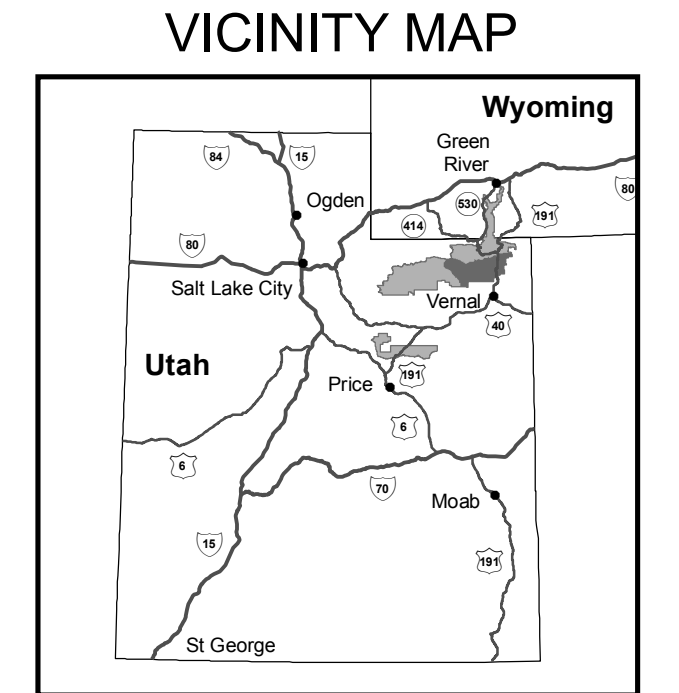


Motor Vehicle Use Map
Vernal Ranger District
Ashley National Forest



INFORMATION SOURCES

Forest Information and Wildlife Report:
Ashley National Forest
355 North Vernal Avenue
Vernal, UT 84078
435-789-1181
www.fs.fed.us/r4/ashley

Emergency Services 911
Utah Highway Patrol 435-789-4222
Uintah County Sheriff 435-789-2511


Report a Fish or Game Violation
1-877-662-3337



The U.S. Department of Agriculture (USDA) prohibits discrimination in all its programs and activities on the basis of race, color, national origin, age, disability, and where applicable, sex, marital status, familial status, parental status, religion, sexual orientation, genetic information, political beliefs, reprisal, or because all or part of an individual's income is derived from any public assistance program. (Not all prohibited bases apply to all programs.) Persons with disabilities who require alternative means for communication of program information (Braille, large print, audiotape, etc.) should contact USDA's TARGET Center at (202) 720-2600 (voice and TDD). To file a complaint of discrimination, write to USDA, Director, Office of Civil Rights, 1400 Independence Avenue, S.W., Washington, D.C. 20250-9410, or call (800) 795-3272 (voice) or (202) 720-6382 (TDD). USDA is an equal opportunity provider and employer.

PURPOSE AND CONTENTS OF THIS MAP

The designations shown on this motor vehicle use map (MVUM) were made by the responsible official pursuant to 36 CFR 212.51, are effective as of the date on the front cover of this MVUM, and will remain in effect until superseded by the next year's MVUM.



It is the responsibility of the user to acquire the current MVUM. This MVUM shows the National Forest System roads, National Forest System trails, and the areas on National Forest System lands in the Ashley National Forest, Vernal Ranger District that are designated for motor vehicle use pursuant to 36 CFR 212.51. This MVUM also identifies the vehicles classes allowed on each route and in each area and any seasonal restrictions that apply on those routes and in those areas.

Designation of a road, trail, or area for motor vehicle use by a particular class of vehicle under 36 CFR 212.51 should not be interpreted as encouraging or inviting use, or to imply that the road, trail, or area is passable, actively maintained, or safe for travel. Motor vehicle designations include parking along designated routes and at facilities associated with designated routes when it is safe to do so and when not causing damage to National Forest System resources. Seasonal weather conditions and natural events may render designated roads and trails impassable for extended periods. Designated areas may contain dangerous or impassable terrain. Many designated roads and trails may be passable only by high-clearance vehicles or four-wheel drive vehicles. Maintenance of designated roads and trails will depend on available resources, and many may receive little maintenance.

This motor vehicle use map identifies those roads, trails, and areas designated for the motor vehicle use under 36 CFR 212.51 for the purpose of enforcing the prohibition at 36 CFR 261.13. This is a limited purpose. The other public roads are shown for information and navigation purposes only and are not subject to designation under the Forest Service travel management regulation.

These designations apply only to National Forest System roads, National Forest System trails, and areas on National Forest System lands.

PROHIBITIONS

It is prohibited to possess or operate a motor vehicle on National Forest System lands on the Ashley National Forest, Vernal Ranger District other than in accordance with these designations (36 CFR 261.13).

Violators of 36 CFR 261.13 are subject to a fine of up to \$5,000 or imprisonment for up to 6 months or both (18 U.S.C. 3571(e)). This prohibition applies regardless of the presence or absence of signs.

This map does not display nonmotorized uses, over-snow vehicle uses, or other facilities on the Ashley National Forest, Vernal Ranger District. Obtain forest visitor information from the local national forest office.

Designated roads, trails, and areas may also be subject to temporary, emergency closures. As a visitor, you must comply with signs notifying you of such restrictions. A national forest may issue an order to close a road, trail, or area on a temporary basis to protect the life, health or safety of forest visitors or the natural or cultural resources in these areas. Such a temporary and/or emergency closure is consistent with the Travel Management Rule (36 CFR 212.52 (b)), 36 CFR 261 subpart (b).

The designation "road or trail open to all motor vehicles" does not supersede State traffic law.

OPERATOR RESPONSIBILITIES

Operating a motor vehicle on National Forest System roads, National Forest System trails, and in areas on National Forest System lands carries a greater responsibility than operating that vehicle in a city or other developed setting. Not only must you know and follow all applicable traffic laws, you need to show concern for the environment as well as other forest users. The misuse of motor vehicles can lead to the temporary or permanent closure of any designated road, trail, or area. As a motor vehicle operator, you are subject to State traffic law, including State requirements for licensing, registration, and operation of the vehicle in question.

Motor vehicle use, especially off-highway vehicle use, involves inherent risks that may cause property damage, serious injury, and possibly death to participants. Drive cautiously and anticipate rough surfaces and features, such as snow, mud, vegetation, and water crossings common to remote driving conditions. By your participation, you voluntarily assume full responsibility for these damages, risks, and dangers. Take care at all times to protect yourself and those under your responsibility.

Much of the Ashley National Forest, Vernal Ranger District is remote, and medical assistance may not be readily available. Cellular telephones do not work in many areas of the Ashley National Forest, Vernal Ranger District. Take adequate food, water, first aid supplies, and other equipment appropriate for the conditions and expected weather.

ALWAYS REMEMBER TO RESPECT PRIVATE LAND! PROTECT YOUR PRIVILEGE. STAY ON DESIGNATED ROADS AND TRAILS AND IN DESIGNATED AREAS.

Read and understand this map in its entirety. If you have questions please contact the Ashley National Forest, Vernal Ranger District for clarification.

As a motor vehicle operator on a National Forest System road, trail, or area, you must comply with this map, as well as all Federal, State, and local laws and regulations. Compliance with these rules is your responsibility.

Legend

- Roads Open to Highway Legal Vehicles
- Roads Open to all Vehicles
- Trails Open to all Vehicles
- Trails Open to Vehicles 50" or Less in Width
- Special Designation (See Table)
- Seasonal Designation (See Table)
- Dispersed Camping, Both Sides (See Table)
- Highways, U.S. State, County
- Other Public Roads
- Short Route Identifier
- Milepost Marker
- FS Campgrounds
- Peaks
- Forest or Unit Boundary
- National Forest System Lands
- Non-National Forest System Lands within the National Forest
- Wilderness Areas
- Political Boundary
- Township and Range Lines
- Section Lines
- Lakes and Rivers

EXPLANATION OF LEGEND ITEMS

Roads Open to Highway Legal Vehicles Only:

These roads are open only to motor vehicles licensed under State law for general operation on all public roads within the State.

Roads Open to All Vehicles:

These roads are open to all motor vehicles, including smaller off-highway vehicles that may not be licensed for highway use (but not to oversize or overweight vehicles under State traffic law).

Trails Open to All Vehicles:

These trails are open to all motor vehicles, including both highway legal and nonhighway legal vehicles.

Trails Open to Vehicles 50 Inches or Less in Width:

These trails are open only to motor vehicles less than 50 inches in width at the widest point on the vehicle.

Special Vehicle Designation:

This symbol indicates the road or trail is open to classes of vehicles other than those listed above. Refer to the Seasonal and Special Designation Table for further instructions.

Dispersed Camping:

Dispersed Camping, Both Sides

This symbol is used along with a designated road or trail to indicate limited cross-country motor vehicle use within a specific distance of that route, solely for the purpose of dispersed camping. The dots indicate where this activity is permitted. They may be on the left, right or both sides of the route. Refer to the Dispersed Camping Table for specifics.

Seasonal Designation:

This symbol, used in conjunction with one of the other road or trail symbols, indicates that the road or trail is open only during certain portions of the year. Refer to Seasonal and Special Designation Table for further instructions.

Other Public Roads and Trails:

- Interstate
- Highways, U.S., State
- Other Public Roads
- Other Public Trails

These symbols are used to show routes that the Forest Service does not jurisdiction over and has not designated for motorized use. These symbols are part of the reference layers showing connections to towns and cities outside the forest boundary.

Short Route Identifier:

This symbol is used for roads that are too short to show a symbol type on the map. The symbol contains the road or trail number. Users should refer to the corresponding number in the Short Route Table for more information on the designated route.

Milepost Marker

This symbol is used to display the beginning and ending mileposts of a road that has a change in the designation but not the symbology.

Motorized Trail Access:

This symbol indicates a trailhead for access to a motorized route. Not all motorized routes have trailheads and those that do may range from primitive to developed.

BLANKET STATEMENT FOR TRAVEL MANAGEMENT

All ROADS with special designations are open to:

- High Clearance Vehicles
- All Non-Highway Legal Vehicles Wider Than 50 Inches
- Wheeled Non-Highway Legal Vehicles 50 Inches Wide or Less

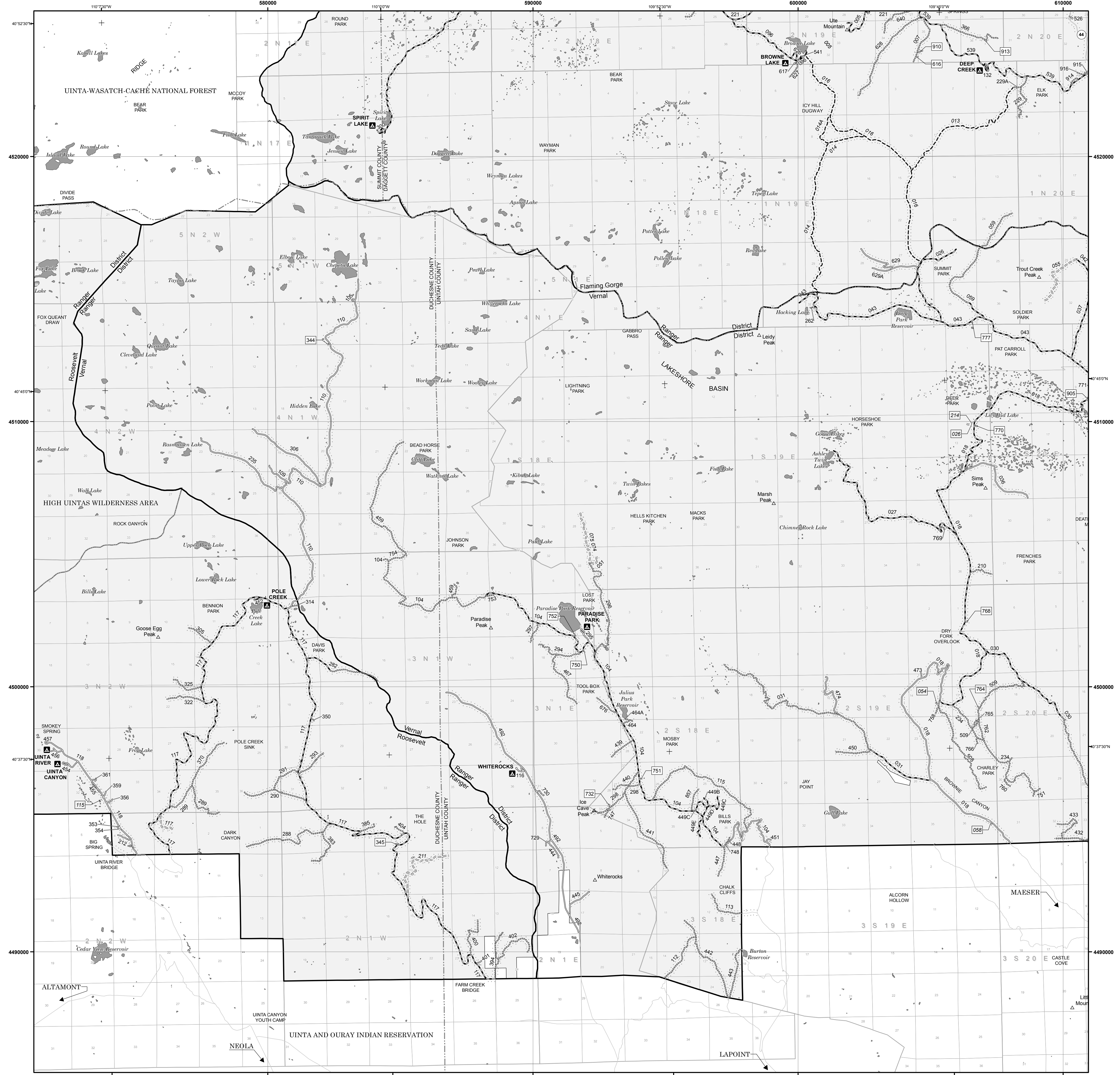
All ROADS and TRAILS with a seasonal designation are open from 05/01 to 09/30.

The DISPERSED CAMPING table for this Page can be found on its Back Page.

The SHORT ROUTE table for this Page can be found on its Back Page.

Riparian Areas:

Motor vehicle use off a forest road or trail for purposes of Dispersed Camping shall be at least 100 feet from a stream, wetland or other body of water, unless signed as exempt. (NOTE: This regulation does not apply to reservoirs.)



Seasonal and Special Vehicle Designations (Vernal East)					
Route Number	Legend	Special Vehicle Designation	Dates Allowed	Beginning Mile Post	Ending Mile Post
003, 004, 008	Trails open to vehicles 50' or less in width, with Seasonal Designation	Seasonal Designation	05/01-09/30		
212	Trails open to all vehicles, with Seasonal Designation	Seasonal Designation	05/01-09/30	0.000	1.680
008, 030, 035, 037, 039, 045, 047, 047D, 049A, 050-059, 069, 080, 082, 136, 181, 204, 210, 217, 233, 234, 236, 237, 239-242, 245, 249, 252-279, 287, 308, 420-423, 429, 431-438, 468, 471, 508, 509, 525, 546, 547, 550-555, 557-570, 572-583, 585, 578, 728-752, 784-771, 776, 777, 780, 781, 782, 790, 799, 835, 861-873, 881-896, 905, 906, 907, 912, 918	Special Vehicle Designation	High Clearance Vehicles, All Non-Highway Legal Vehicles Wider Than 50 Inches, Wheeled Non-Highway Legal Vehicles 50 Inches Wide or Less	01/01-12/31		
023, 023A, 028, 669	Special Vehicle Designation, with Seasonal Designation	High Clearance Vehicles, All Non-Highway Legal Vehicles Wider Than 50 Inches, Wheeled Non-Highway Legal Vehicles 50 Inches Wide or Less	05/01-09/30		
049	Special Vehicle Designation	High Clearance Vehicles, All Non-Highway Legal Vehicles Wider Than 50 Inches, Wheeled Non-Highway Legal Vehicles 50 Inches Wide or Less	01/01-12/31	0.000	1.533
049	Special Vehicle Designation, with Seasonal Designation	High Clearance Vehicles, All Non-Highway Legal Vehicles Wider Than 50 Inches, Wheeled Non-Highway Legal Vehicles 50 Inches Wide or Less	05/01-09/30	1.533	2.964
177	Special Vehicle Designation	High Clearance Vehicles, All Non-Highway Legal Vehicles Wider Than 50 Inches, Wheeled Non-Highway Legal Vehicles 50 Inches Wide or Less	01/01-12/31	0.000	1.587
177	Special Vehicle Designation, with Seasonal Designation	High Clearance Vehicles, All Non-Highway Legal Vehicles Wider Than 50 Inches, Wheeled Non-Highway Legal Vehicles 50 Inches Wide or Less	05/01-09/30	1.587	3.413

Seasonal and Special Vehicle Designations (Vernal West)					
Route Number	Legend	Special Vehicle Designation	Dates Allowed	Beginning Mile Post	Ending Mile Post
007, 010, 030, 031, 059, 104, 112, 113, 115, 210, 213, 229, 229A, 234, 262, 282, 288-291, 293, 294, 296-298, 305, 314, 322, 325, 344, 345, 349, 350, 366, 370, 383, 385, 394, 400, 402, 404, 432, 433, 439-443, 447, 448, 450, 455, 464, 464A, 467, 508, 509, 616, 627, 628, 640, 676, 710, 731, 732, 746-748, 750-754, 758, 760, 762, 764-770, 777, 857, 910, 913-916	Special Vehicle Designation	High Clearance Vehicles, All Non-Highway Legal Vehicles Wider Than 50 Inches, Wheeled Non-Highway Legal Vehicles 50 Inches Wide or Less	01/01-12/31		
459	Special Vehicle Designation	High Clearance Vehicles, All Non-Highway Legal Vehicles Wider Than 50 Inches, Wheeled Non-Highway Legal Vehicles 50 Inches Wide or Less	01/01-12/31	0.000	0.420
459	Special Vehicle Designation	High Clearance Vehicles, All Non-Highway Legal Vehicles Wider Than 50 Inches, Wheeled Non-Highway Legal Vehicles 50 Inches Wide or Less	01/01-12/31	1.800	5.200

Dispersed Camping (Vernal District Only)					
Trail Number	Distance/ Side of Road/Trail	Vehicle Type	Dates Allowed		
003	027	052	075	140	151
004	028	094	107	141	152
008	033	055	108	142	152B
010	034	059	109	143	153
011	042	060	110	144	160
012	043	061	115	145	179
015	044	062	122	146	196
017	045	064	135	147	224
022	046	070	138	148	208
025	047	071	138	149	212
026	051	074	139	150	216

Road Number	
008	109
018	136
019	157
020	158
021	158A
022	165
023	177
023A	181
024	204
026	210
027	213
028	215
029	217
030	233
031	234
032	235
034	236
035	237
036	238
037	239
039	240
042	241
043	242
044	245
047D	246
048	247
049	248
049A	249
050	249A
051	251
052	252
053	253
054	254
055	255
056	256
059	257
060	258
062	262
063	278
068	279
104	287
110	296
112	297
113	298
115	306

Trails Too Short to Be Seen Clearly on the Map		
Trail Number	Route Designation	Length in Feet
Vernal Trails		
022	Trail Open to Vehicles 50' or Less	508
026	Trail Open to All Vehicles	53
042	Trail Open to All Vehicles	241
044	Trail Open to All Vehicles	605
045	Trail Open to All Vehicles	190
048	Trail Open to All Vehicles	371
054	Trail Open to All Vehicles	559
058	Trail Open to All Vehicles	957
059	Trail Open to All Vehicles	684
060	Trail Open to All Vehicles	229
107	Trail Open to All Vehicles	705
108	Trail Open to All Vehicles	260
145	Trail Open to All Vehicles	320
147	Trail Open to All Vehicles	401
148	Trail Open to All Vehicles	233
214	Trail Open to All Vehicles	475

Roads Too Short to Be Seen Clearly on the Map		
Road Number	Route Designation	Length in Feet
Vernal Roads		
034	Road Open to All Vehicles	1,584
046	Road Open to All Vehicles	301
049A	Special Vehicle Designation	528
283	Road Open to Highway Legal Vehicles	528
344	Road Open to Highway Legal Vehicles	317
345	Special Vehicle Designation	571
494	Road Open to All Vehicles	528
590	Special Vehicle Designation	370
616	Special Vehicle Designation	379
732	Special Vehicle Designation	502
750	Special Vehicle Designation	276
751	Special Vehicle Designation	401
752	Special Vehicle Designation	2,323
764	Special Vehicle Designation	413
768	Special Vehicle Designation	498
770	Special Vehicle Designation	493
777	Special Vehicle Designation	289
861	Special Vehicle Designation	387
888	Special Vehicle Designation	151
890	Special Vehicle Designation	271
891	Special Vehicle Designation	269
894	Special Vehicle Designation	290
905	Special Vehicle Designation	395
910	Special Vehicle Designation	494
913	Special Vehicle Designation	411

