


## PURPOSE AND CONTENTS OF THIS MAP

The designations shown on this motor vehicle use map (MVUM) were made by the responsible official pursuant to 36 CFR 212.51; are effective as of the date on the front cover of this MVUM, and will remain in effect until superseded by next year's MVUM.



It is the responsibility of the user to acquire the current MVUM. This MVUM shows the National Forest System roads, National Forest System trails, and the areas on National Forest System lands in the Pine Valley Ranger District that are designated for motor vehicle use pursuant to 36 CFR 212.51. This MVUM also identifies the vehicle classes allowed on each route and in each area, and any seasonal restrictions that apply on those routes and in those areas.

Designation of a road, trail, or area for motor vehicle use by a particular class of vehicle under 36 CFR 212.51 should not be interpreted as encouraging or inviting use or implying that the road, trail, or area is passable, actively maintained, or safe for travel. Motor vehicle designations include parking along designated routes and at facilities associated with designated routes when it is safe to do so and when not causing damage to National Forest System resources. Seasonal weather conditions and natural events may render designated roads and trails impassable for extended periods. Designated areas may contain dangerous or impassable terrain. Many designated roads and trails may be passable only by high-clearance vehicles or four-wheel-drive vehicles. Maintenance of designated roads and trails will depend on available resources, and many may receive little maintenance.

This motor vehicle use map identifies those roads, trails, and areas designated for the motor vehicle use under 36 CFR 212.51 for the purpose of enforcing the prohibition at 36 CFR 261.13. This is a limited purpose. The other public roads are shown for information and navigation purposes only and are not subject to designation under the Forest Service travel management regulation.

These designations apply only to National Forest System roads, National Forest System trails, and areas on National Forest System lands.

### Legend

- Roads Open to Highway Legal Vehicles
- Roads Open to All Vehicles
- Trails Open to Vehicles 50" or Less in Width
- Interstate
- Highways, U.S. State
- Other Public Roads
- Short Route Identifier
- FS Campground
- Phone Areas
- Peaks
- Forest or Unit Boundary
- National Forest System Lands
- Non-National Forest System Lands within the National Forest
- Wilderness Areas
- Political Boundary
- Township and Range Lines
- Section Lines
- Lakes and Rivers

0 0.5 1 2 Miles

### EXPLANATION OF LEGEND ITEMS

**Roads Open to Highway Legal Vehicles Only:**  
These roads are open only to motor vehicles licensed under State law for general operation on all public roads within the state.

**Roads Open to All Vehicles:**  
These roads are open to all motor vehicles, including smaller off-highway vehicles that may not be licensed for highway use (but not to oversized or overweight vehicles under State traffic law).

**Trails Open to Vehicles 50 inches or Less in Width:**  
Trails open only to motor vehicles less than 50 inches in width at the widest point on the vehicle.

**Other Public Roads and Trails:**  
Interstate  
Highways, U.S. State  
Other Public Roads

These symbols are used to show routes the Forest Service does not have jurisdiction over and has not designated for motorized use. These symbols are part of the reference layers showing connections to towns and cities outside the forest boundary.

**Short Route Identifier:**  
[30333]

This symbol is used for roads that are too short to show a symbol type on the map. The symbol contains the number of the road or trail. Users should refer to the corresponding number in the Short Route Table for designation information.

### PROHIBITIONS

It is prohibited to pass or operate a motor vehicle on National Forest System lands on the Dixie National Forest other than in accordance with these designations (36 CFR 261.13).

Violators of 36 CFR 261.13 are subject to a fine of up to \$5,000, imprisonment for up to 6 months, or both (18 U.S.C. 3671(a)). This prohibition applies regardless of the presence or absence of signs.

This map does not display nonmotorized uses, over-snow uses, or other facilities and attractions on the Dixie National Forest. Obtain forest visitor information from the local national forest office.

Designated roads, trails and areas may also be subject to temporary emergency closures. As a visitor, you must comply with signs notifying you of such restrictions. A national forest may issue an order to close a road, trail or area on a temporary basis to protect the life, health, or safety of forest visitors or the natural or cultural resources in these areas. Such a temporary and/or emergency closure is consistent with the Travel Management Rule (36 CFR 212.52 (b), 36 CFR 261 subpart B).

The designation "road or trail open to all motor vehicles" does not supersede State traffic law.

### OPERATOR RESPONSIBILITIES

Operating a motor vehicle on National Forest System roads, National Forest System trails, and in areas on National Forest System lands carries a greater responsibility than operating that vehicle in a city or other developed setting. Not only must you know and follow all applicable traffic laws, you need to show concern for the environment as well as other forest users. The misuse of motor vehicles can lead to the temporary or permanent closure of any designated road, trail, or area. As a motor vehicle operator, you are also subject to State traffic law, including State requirements for licensing, registration, and operation of the vehicle in question.

Motor vehicle use, especially off-highway vehicle use, involves inherent risks that may cause property damage, serious injury, and possibly death to participants. Drive cautiously and anticipate rough surfaces and features, such as snow, mud, vegetation, and water crossings common to remote driving conditions. By your participation, you voluntarily assume full responsibility for these damages, risks, and dangers. Take care at all times to protect yourself and those under your responsibility.

Much of the Pine Valley Ranger District is remote. Medical assistance may not be readily available. Cellular telephones do not work in many areas of the Pine Valley Ranger District. Take adequate food, water, first-aid supplies, and other equipment appropriate for the conditions and expected weather.

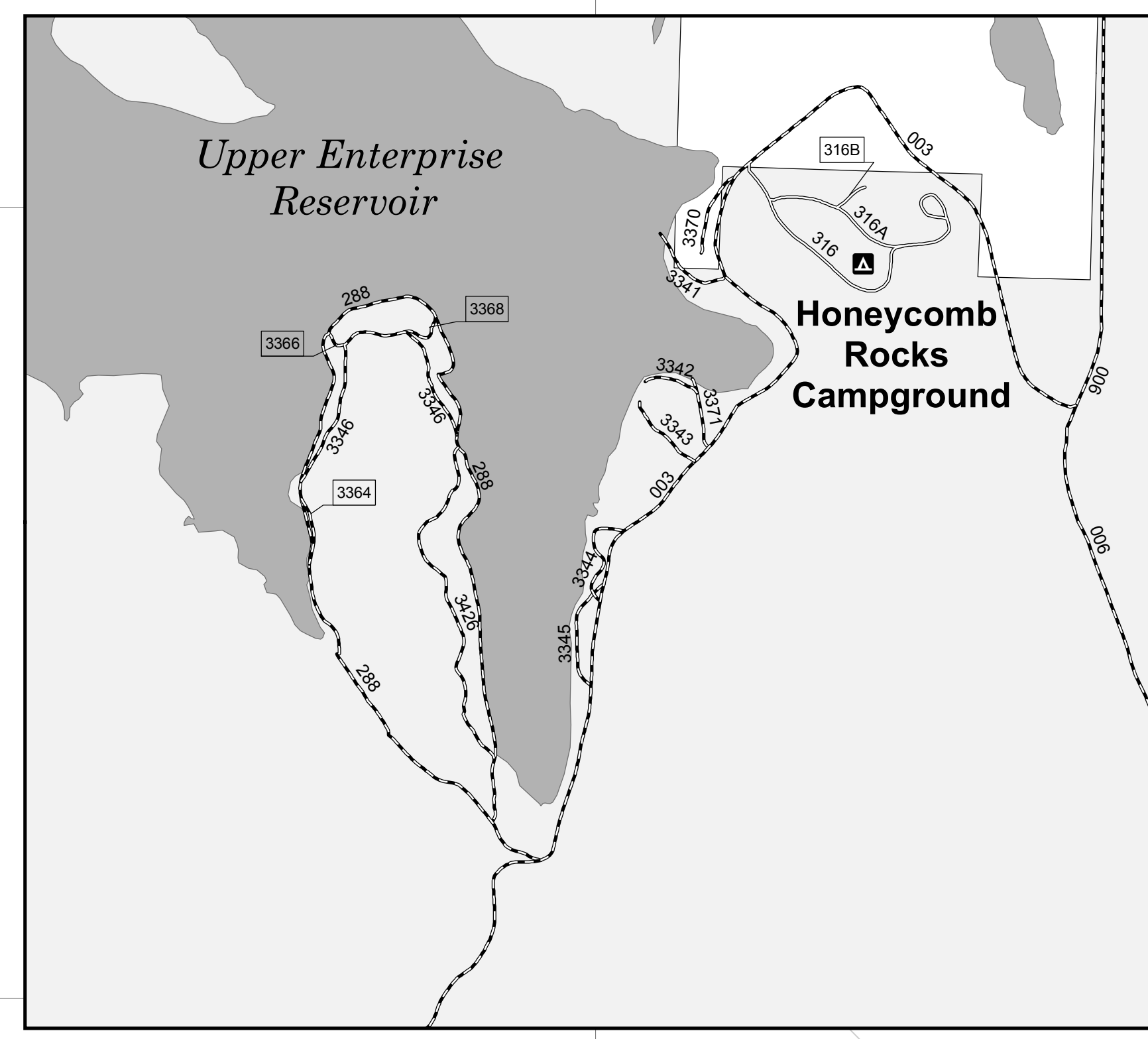
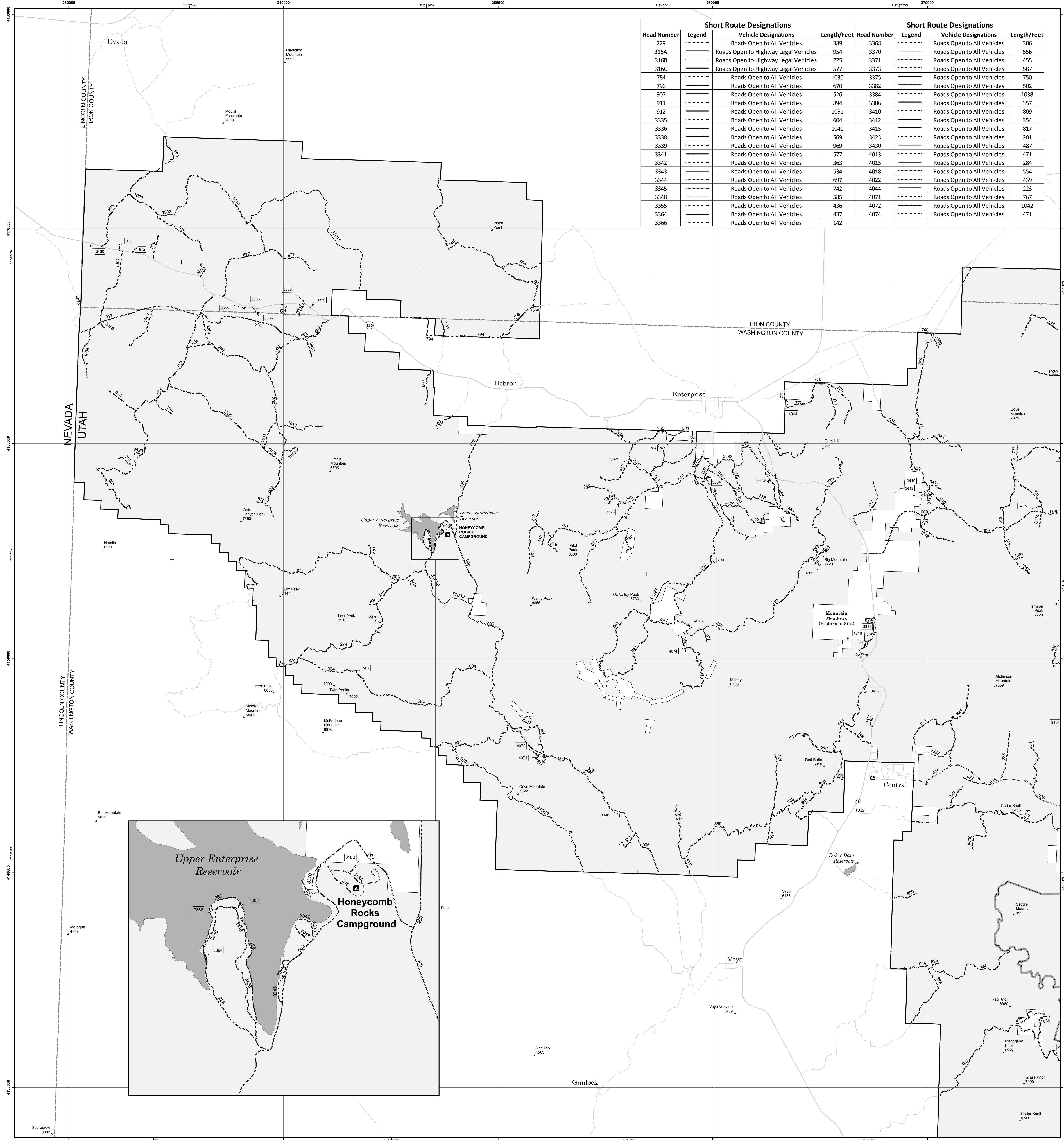
**ALWAYS REMEMBER TO RESPECT PRIVATE LAND! PROTECT YOUR PRIVILEGE. STAY ON DESIGNATED ROADS AND TRAILS AND IN DESIGNATED AREAS.**

Read and understand this map in its entirety. If you have questions, please contact the Dixie National Forest for clarification.

As a motor vehicle operator on a National Forest System road, trail, or area you must comply with this map, as well as all Federal, State, and local laws and regulations. Compliance with these rules is your responsibility.

**Dispersed Camping:**  
Motor Vehicle use off of designated roads and/or trails for the purpose of dispersed camping is permitted for up to 150 feet from the centerline of all roads and/or trails from the period of 01/01 to 12/31.

Short Route Designations				Short Route Designations			
Road Number	Legend	Vehicle Designations	Length/Feet	Road Number	Legend	Vehicle Designations	Length/Feet
229	-----	Roads Open to All Vehicles	389	3368	-----	Roads Open to All Vehicles	306
316A	=====	Roads Open to Highway Legal Vehicles	954	3370	-----	Roads Open to All Vehicles	556
316B	=====	Roads Open to Highway Legal Vehicles	225	3371	-----	Roads Open to All Vehicles	455
316C	=====	Roads Open to Highway Legal Vehicles	577	3373	-----	Roads Open to All Vehicles	587
784	-----	Roads Open to All Vehicles	1030	3375	-----	Roads Open to All Vehicles	750
790	-----	Roads Open to All Vehicles	670	3382	-----	Roads Open to All Vehicles	502
907	-----	Roads Open to All Vehicles	526	3384	-----	Roads Open to All Vehicles	1038
911	-----	Roads Open to All Vehicles	894	3386	-----	Roads Open to All Vehicles	357
912	-----	Roads Open to All Vehicles	1051	3410	-----	Roads Open to All Vehicles	809
3335	-----	Roads Open to All Vehicles	604	3412	-----	Roads Open to All Vehicles	354
3336	-----	Roads Open to All Vehicles	1040	3415	-----	Roads Open to All Vehicles	817
3338	-----	Roads Open to All Vehicles	569	3423	-----	Roads Open to All Vehicles	201
3339	-----	Roads Open to All Vehicles	969	3430	-----	Roads Open to All Vehicles	487
3341	-----	Roads Open to All Vehicles	577	4013	-----	Roads Open to All Vehicles	471
3342	-----	Roads Open to All Vehicles	363	4015	-----	Roads Open to All Vehicles	284
3343	-----	Roads Open to All Vehicles	534	4018	-----	Roads Open to All Vehicles	554
3344	-----	Roads Open to All Vehicles	697	4022	-----	Roads Open to All Vehicles	439
3345	-----	Roads Open to All Vehicles	742	4044	-----	Roads Open to All Vehicles	223
3348	-----	Roads Open to All Vehicles	585	4071	-----	Roads Open to All Vehicles	767
3355	-----	Roads Open to All Vehicles	436	4072	-----	Roads Open to All Vehicles	1042
3364	-----	Roads Open to All Vehicles	437	4074	-----	Roads Open to All Vehicles	471
3366	-----	Roads Open to All Vehicles	142				



### INFORMATION SOURCES

Please contact the Supervisor's Office at 1789 North Wedgewood Lane, Cedar City, Utah 84721. The telephone number is (435) 865-3700. Information is also available at the five District Ranger Headquarters.

**Pine Valley Ranger District**  
196 East Tabernacle RM 38  
St. George, Utah 84770  
(435) 652-3100

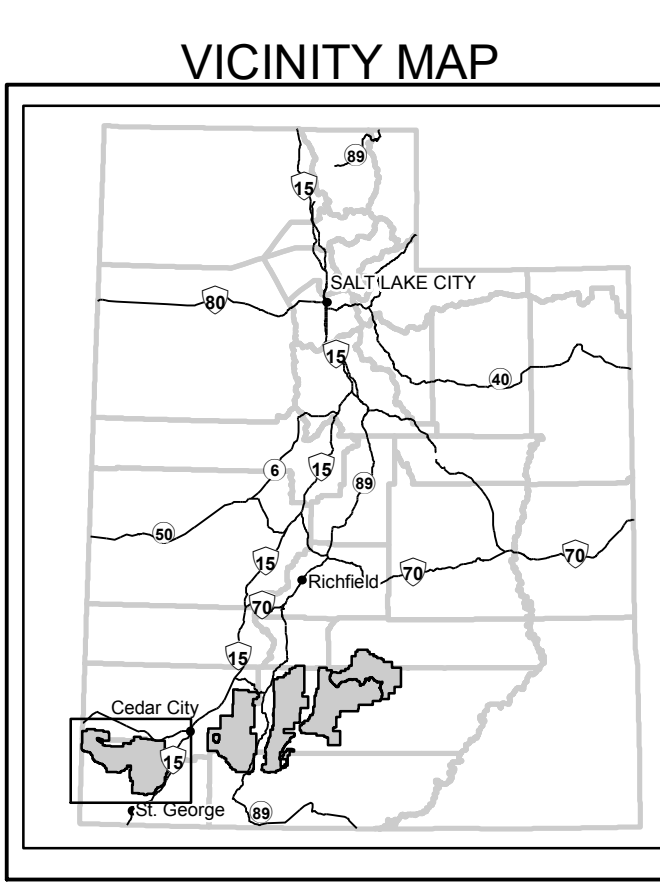
**St. George Interagency Recreation Information**  
345 East Riverside  
St. George, Utah 84790  
(435) 868-3246

**Cedar City Ranger District**  
1789 North Wedgewood Lane  
Cedar City, Utah 84721  
(435) 865-3200

**Powell Ranger District**  
225 East Center Street  
P.O. Box 80  
Panguitch, Utah 84759  
(435) 678-0300

**Escalante Ranger District**  
Escalante Interagency Federal Building  
755 West Main Street  
Escalante, Utah 84726  
(435) 826-5400  
Visitor Center (435) 826-5499

**Fremont River Ranger District**  
136 South Main  
P.O. Box 129  
Loa, Utah 84747  
(435) 836-2800  
[www.fs.usda.gov/dixie](http://www.fs.usda.gov/dixie)



LEAVING A GOOD IMPRESSION

Travel and recreate with minimum impact.

Respect the environment and the rights of others.

Educate yourself plan and prepare before you go.

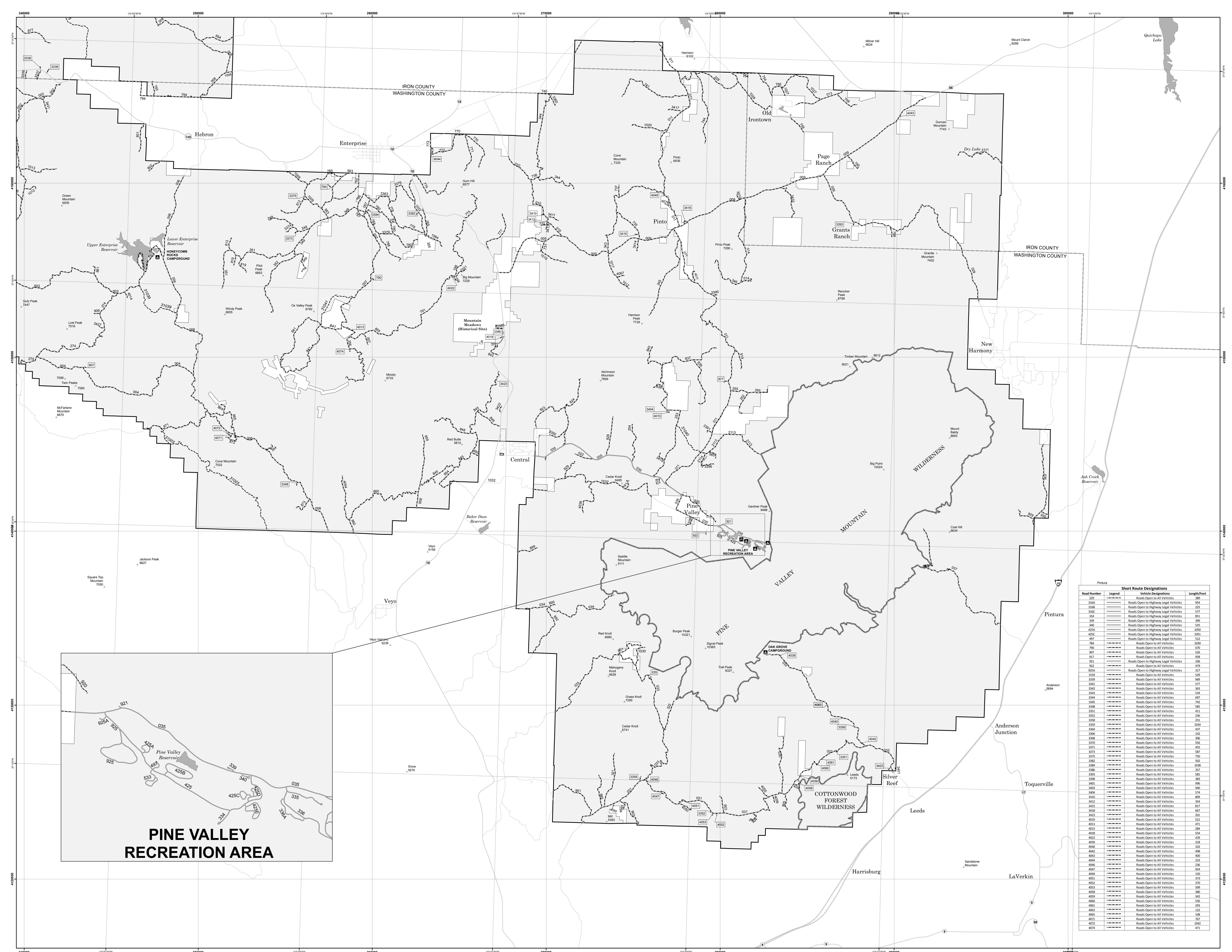
Allow for future use of the outdoors by leaving it better than you found it.

Discover the rewards of responsible recreation.

For more information on Tread Lightly!, go to [www.treadlightly.org](http://www.treadlightly.org) or call 1-800-966-9900.

The U.S. Department of Agriculture (USDA) prohibits discrimination in all its programs and activities on the basis of race, color, national origin, age, disability, and where applicable, sex, marital status, familial status, parental status, religion, sexual orientation, genetic information, political beliefs, reprisal, or because all or part of an individual's income is derived from any public assistance program. (Not all prohibited bases apply to all programs.) Persons with disabilities who require alternative means for communication of program information (Braille, large print, audiotape, etc.) should contact USDA's TARGET Center at (202) 720-2600 (voice and TDD). To file a complaint of discrimination, write to USDA, Director, Office of Civil Rights, 1400 Independence Avenue, S.W., Washington, D.C. 20250-9410, or call (800) 795-3272 (voice) or (202) 720-6382 (TDD). USDA is an equal opportunity provider and employer.





**PINE VALLEY RECREATION AREA**

Short Route Designations			
Road Number	Legend	Vehicle Designations	Length/Feet
225	---	Roads Open to All Vehicles	389
316A	---	Roads Open to Highway Legal Vehicles	954
316B	---	Roads Open to Highway Legal Vehicles	235
316C	---	Roads Open to Highway Legal Vehicles	577
338	---	Roads Open to Highway Legal Vehicles	851
339	---	Roads Open to Highway Legal Vehicles	399
340	---	Roads Open to Highway Legal Vehicles	525
425A	---	Roads Open to Highway Legal Vehicles	1050
425C	---	Roads Open to Highway Legal Vehicles	1051
497	---	Roads Open to Highway Legal Vehicles	512
791	---	Roads Open to All Vehicles	1030
790	---	Roads Open to All Vehicles	630
907	---	Roads Open to All Vehicles	526
912	---	Roads Open to All Vehicles	958
921	---	Roads Open to Highway Legal Vehicles	196
922	---	Roads Open to All Vehicles	479
925A	---	Roads Open to Highway Legal Vehicles	317
1559	---	Roads Open to All Vehicles	529
3339	---	Roads Open to All Vehicles	969
3341	---	Roads Open to All Vehicles	577
3342	---	Roads Open to All Vehicles	363
3343	---	Roads Open to All Vehicles	534
3344	---	Roads Open to All Vehicles	697
3345	---	Roads Open to All Vehicles	742
3348	---	Roads Open to All Vehicles	585
3351	---	Roads Open to All Vehicles	411
3352	---	Roads Open to All Vehicles	236
3358	---	Roads Open to All Vehicles	231
3359	---	Roads Open to All Vehicles	1034
3364	---	Roads Open to All Vehicles	437
3366	---	Roads Open to All Vehicles	342
3368	---	Roads Open to All Vehicles	396
3370	---	Roads Open to All Vehicles	596
3371	---	Roads Open to All Vehicles	495
3373	---	Roads Open to All Vehicles	587
3375	---	Roads Open to All Vehicles	790
3382	---	Roads Open to All Vehicles	592
3384	---	Roads Open to All Vehicles	1038
3386	---	Roads Open to All Vehicles	397
3393	---	Roads Open to All Vehicles	581
3398	---	Roads Open to All Vehicles	383
3401	---	Roads Open to All Vehicles	996
3403	---	Roads Open to All Vehicles	940
3404	---	Roads Open to All Vehicles	574
3410	---	Roads Open to All Vehicles	809
3412	---	Roads Open to All Vehicles	354
3415	---	Roads Open to All Vehicles	817
3418	---	Roads Open to All Vehicles	607
3423	---	Roads Open to All Vehicles	201
4030	---	Roads Open to All Vehicles	561
4031	---	Roads Open to All Vehicles	471
4035	---	Roads Open to All Vehicles	284
4038	---	Roads Open to All Vehicles	554
4022	---	Roads Open to All Vehicles	439
4039	---	Roads Open to All Vehicles	218
4040	---	Roads Open to All Vehicles	192
4042	---	Roads Open to All Vehicles	498
4043	---	Roads Open to All Vehicles	490
4044	---	Roads Open to All Vehicles	223
4046	---	Roads Open to All Vehicles	236
4047	---	Roads Open to All Vehicles	994
4049	---	Roads Open to All Vehicles	150
4051	---	Roads Open to All Vehicles	173
4052	---	Roads Open to All Vehicles	170
4053	---	Roads Open to All Vehicles	599
4058	---	Roads Open to All Vehicles	380
4059	---	Roads Open to All Vehicles	362
4060	---	Roads Open to All Vehicles	556
4061	---	Roads Open to All Vehicles	293
4063	---	Roads Open to All Vehicles	122
4065	---	Roads Open to All Vehicles	198
4071	---	Roads Open to All Vehicles	767
4072	---	Roads Open to All Vehicles	1042
4074	---	Roads Open to All Vehicles	471