

**INFORMATION SOURCES**

Please contact the Supervisor's Office at 1789 North Wedgwood Lane, Cedar City, Utah 84721. The Telephone number is (435) 865-3700. Information is also available at the five District Ranger Headquarters.

**Pine Valley Ranger District**  
196 East Tabernacle RM 38  
St. George, Utah 84770  
(435) 652-3100

**St. George Interagency Recreation Information**  
345 East Riverside  
St. George, Utah 84790  
(435) 868-2246

**Cedar City Ranger District**  
1789 North Wedgwood Lane  
Cedar City, Utah 84721  
(435) 865-3200

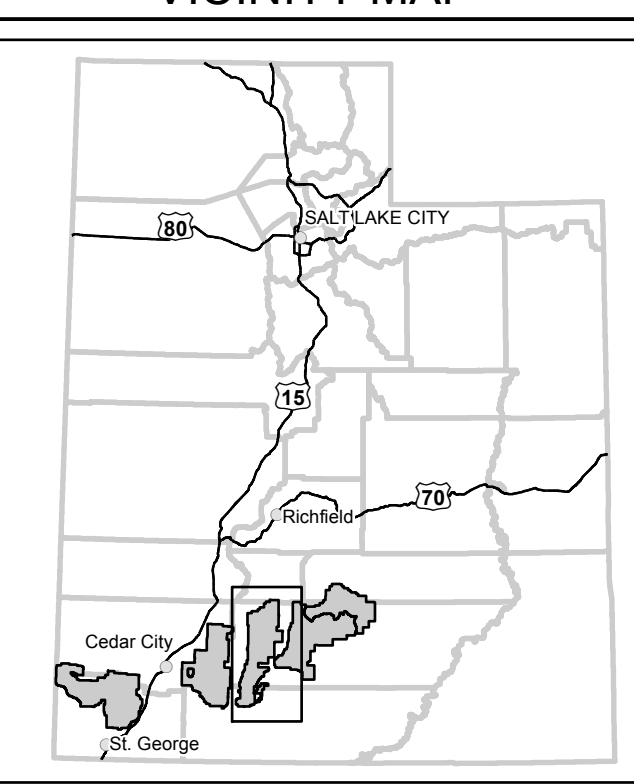
**Powell Ranger District**  
225 East Center Street  
P.O. Box 80  
Panguitch, Utah 84759  
(435) 676-0300

**Escalante Ranger District**  
Escalante Interagency Federal Building  
755 West Main Street  
Escalante, Utah 84726  
(435) 826-5400

**Fremont River Ranger District**  
138 South Main  
P.O. Box 129  
Loa, Utah 84747  
(435) 836-2800

[www.fs.usda.gov/dixie](http://www.fs.usda.gov/dixie)

**VICINITY MAP**



The U.S. Department of Agriculture (USDA) prohibits discrimination in all its programs and activities on the basis of race, color, national origin, age, disability, and where applicable, sex, marital status, familial status, parental status, religion, sexual orientation, genetic information, political beliefs, reprisal, or because all or part of an individual's income is derived from any public assistance program. (Not all prohibited bases apply to all programs.) Persons with disabilities who require alternative means for communication of program information (Braille, large print, audiotape, etc.) should contact USDA's TARGET Center at (202) 720-2600 (voice and TDD). To file a complaint of discrimination, write to USDA, Director, Office of Civil Rights, 1400 Independence Avenue, S.W., Washington, D.C. 20250-9410, or call (800) 785-3272 (voice) or (202) 720-6382 (TDD). USDA is an equal opportunity provider and employer.

**PURPOSE AND CONTENTS OF THIS MAP**

The designations shown on this motor vehicle use map (MVUM) were made by the responsible official pursuant to 36 CFR 212.51, are effective as of the date on the front cover of this MVUM, and will remain in effect until superseded by next year's MVUM.



It is the responsibility of the user to acquire the current MVUM. This MVUM shows the National Forest System roads, National Forest System trails, and the areas on National Forest System lands in the Powell Ranger District that are designated for motor vehicle use pursuant to 36 CFR 212.51. This MVUM also identifies the vehicle classes allowed on each route and in each area, and any seasonal restrictions that apply on those routes and in those areas.

Designation of a road, trail, or area for motor vehicle use by a particular class of vehicle under 36 CFR 212.51 should not be interpreted as encouraging or inviting use or implying that the road, trail, or area is passable, actively maintained, or safe for travel. Motor vehicle designations include parking along designated routes and at facilities associated with designated routes when it is safe to do so and when not causing damage to National Forest System resources. Seasonal weather conditions and natural events may render designated roads and trails impassable for extended periods. Designated areas may contain dangerous or impassable terrain. Many designated roads and trails may be passable only by high-clearance vehicles or four-wheel-drive vehicles. Maintenance of designated roads and trails will depend on available resources, and many may receive little maintenance.

This motor vehicle use map identifies those roads, trails, and areas designated for the motor vehicle use under 36 CFR 212.51 for the purpose of enforcing the prohibition at 36 CFR 261.13. This is a limited purpose. The other public roads are shown for information and navigation purposes only and are not subject to designation under the Forest Service travel management regulation.

**These designations apply only to National Forest System roads, National Forest System trails, and areas on National Forest System lands.**

**Legend**

- Seasonal Designation
- Roads Open to Highway Legal Vehicles
- Roads Open to All Vehicles
- Trails Open to Vehicles 50" or Less in Width
- Highways, U.S. State
- Other Public Roads
- 70333 Short Route Identifier
- FS Campground
- Information Site
- Peaks
- Forest or Unit Boundary
- National Forest System Lands
- Non-National Forest System Lands within the National Forest
- Political Boundary
- Lakes and Rivers

0 0.25 0.5 1 1.5 2 Miles

**EXPLANATION OF LEGEND ITEMS**

**Roads Open to Highway Legal Vehicles Only:**  
These roads are open only to motor vehicles licensed under State law for general operation on all public roads within the state.

**Roads Open to All Vehicles:**  
These roads are open to all motor vehicles, including smaller off-highway vehicles that may not be licensed for highway use (but not to oversize or overweight vehicles under State traffic law).

**Trails Open to Vehicles 50 inches or Less in Width:**  
Trails open only to motor vehicles less than 50 inches in width at the widest point on the vehicle.

**Other Public Roads and Trails:**  
Interstate  
Highways, U.S. State  
Other Public Roads

These symbols are used to show routes the Forest Service does not have jurisdiction over and has not designated for motorized use. These symbols are part of the reference layers showing connections to towns and cities outside the forest boundary.

**Short Route Identifier:**  
70333

This symbol is used for roads that are too short to show a symbol type on the map. The symbol contains the number of the road or trail. Users should refer to the corresponding number in the Short Route Table for designation information.

**Seasonal Designation:**  
This symbol, used in conjunction with one of the other road or trail symbols, indicates that the road or trail is open only during certain portions of the year. Refer to Seasonal and Special Designation Table for further instructions.

**PROHIBITIONS**

**It is prohibited to possess or operate a motor vehicle on National Forest System lands on the Dixie National Forest other than in accordance with these designations (36 CFR 261.13).**

Violators of 36 CFR 261.13 are subject to a fine of up to \$5,000, imprisonment for up to 6 months, or both (18 U.S.C. 3571(a)). This prohibition applies regardless of the presence or absence of signs.

This map does not display nonmotorized uses, over-snow uses, or other facilities and attractions on the Dixie National Forest. Obtain forest visitor information from the local national forest office.

Designated roads, trails and areas may also be subject to temporary, emergency closures. As a visitor, you must comply with signs notifying you of such restrictions. A national forest may issue an order to close a road, trail or area on a temporary basis to protect the life, health, or safety of forest visitors or the natural or cultural resources in these areas. Such a temporary and/or emergency closures are consistent with the Travel Management Rule (36 CFR 212.52 (b), 36 CFR 261 subpart B).

The designation "road or trail open to all motor vehicles" does not supersede State traffic law.

**OPERATOR RESPONSIBILITIES**

Operating a motor vehicle on National Forest System roads, National Forest System trails, and in areas on National Forest System lands carries a greater responsibility than operating that vehicle in a city or other developed setting. Not only must you know and follow all applicable traffic laws, you need to show concern for the environment as well as other forest users. The misuse of motor vehicles can lead to the temporary or permanent closure of any designated road, trail, or area. As a motor vehicle operator, you are also subject to State traffic law, including State requirements for licensing, registration, and operation of the vehicle in question.

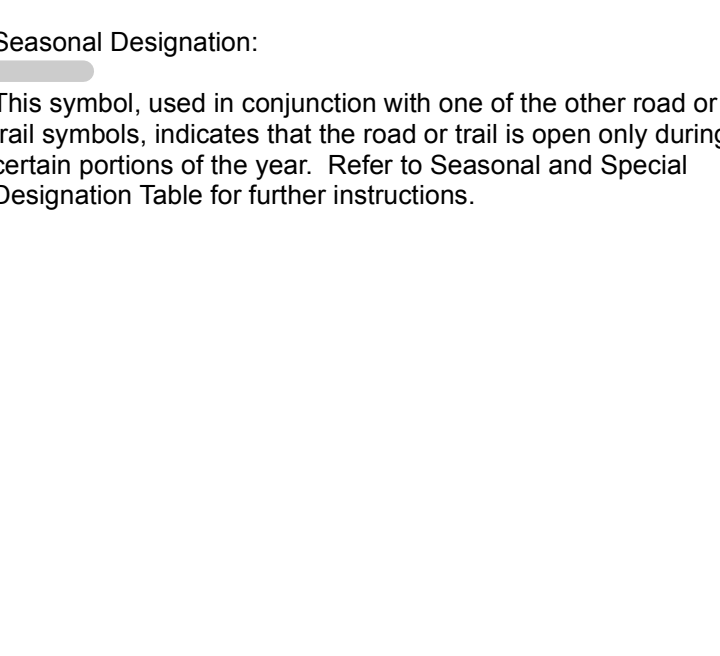
Motor vehicle use, especially off-highway vehicle use, involves inherent risks that may cause property damage, serious injury, and possibly death to participants. Drive cautiously and anticipate rough surfaces and features, such as snow, mud, vegetation, and water crossings common to remote driving conditions. By your participation, you voluntarily assume full responsibility for these damages, risks, and dangers. Take care at all times to protect yourself and those under your responsibility.

Much of the Powell Ranger District is remote. Medical assistance may not be readily available. Cellular telephones do not work in many areas of the Powell Ranger District. Take adequate food, water, first-aid supplies, and other equipment appropriate for the conditions and expected weather.

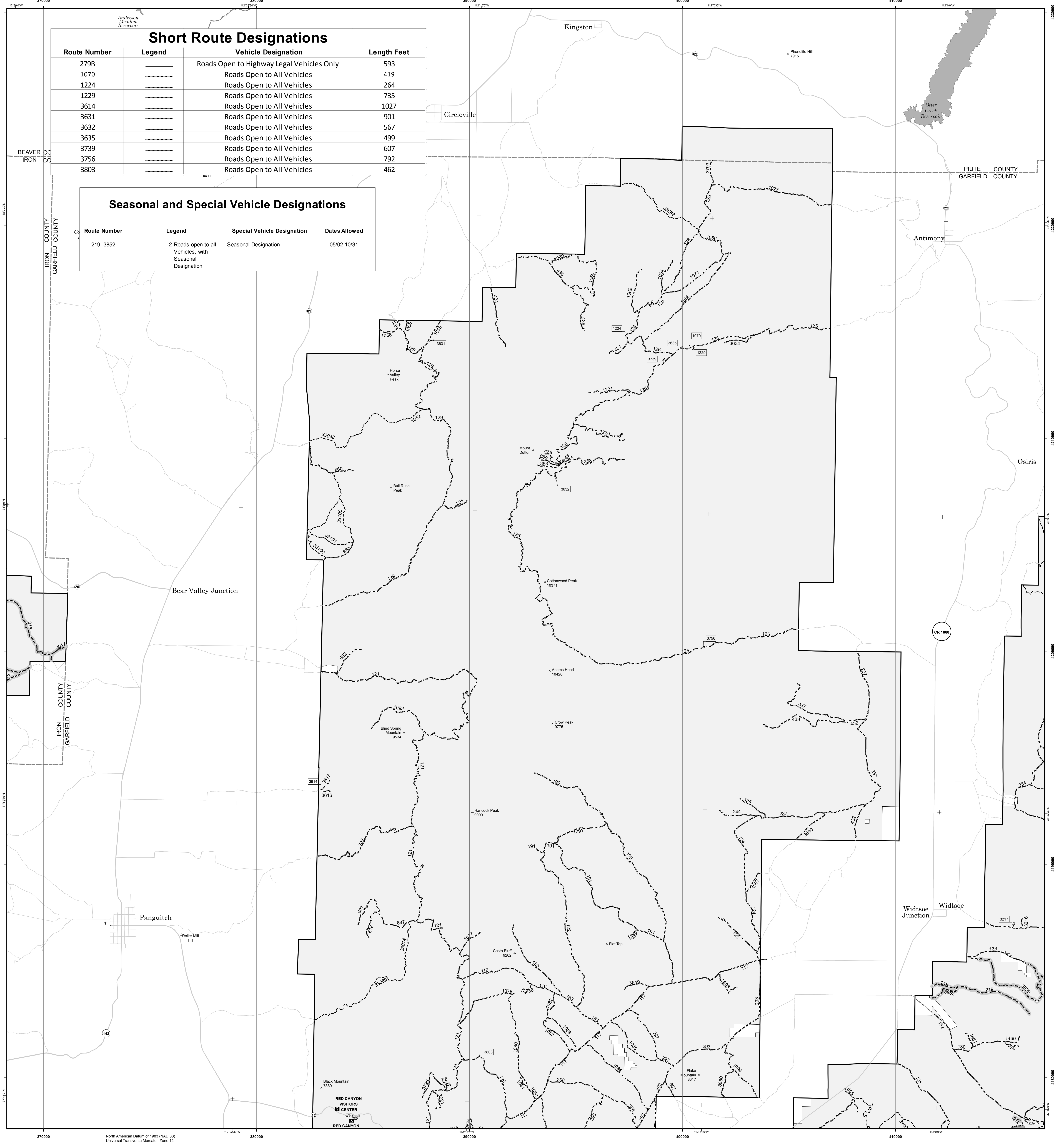
**ALWAYS REMEMBER TO RESPECT PRIVATE LAND! PROTECT YOUR PRIVILEGE. STAY ON DESIGNATED ROADS AND TRAILS AND IN DESIGNATED AREAS.**

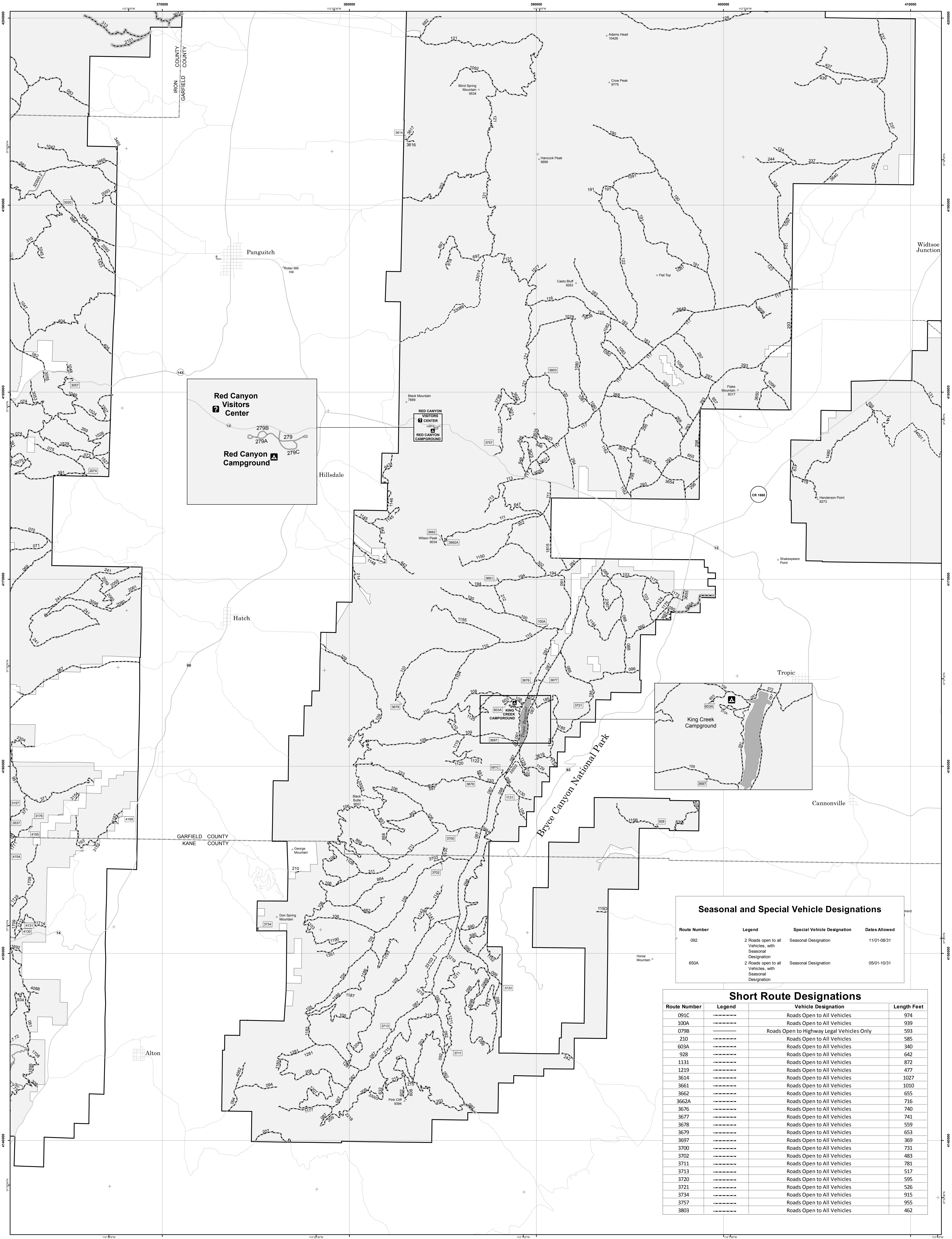
Read and understand this map in its entirety. If you have questions, please contact the Dixie National Forest for clarification.

As a motor vehicle operator on a National Forest System road, trail, or area you must comply with this map, as well as all Federal, State, and local laws and regulations. Compliance with these rules is your responsibility.



**Dispersed Camping: Motor Vehicle use off of designated roads and/or trails for the purpose of dispersed camping is permitted for up to 150 feet from the centerline of all roads and/or trails from the period of 01/01 to 12/31.**





**Red Canyon Visitors Center**

279B  
279A  
279C

**Red Canyon Campground**

**RED CANYON VISITORS CENTER**

**RED CANYON CAMPGROUND**

**603A KING CREEK CAMPGROUND**

**King Creek Campground**

**Seasonal and Special Vehicle Designations**

Route Number	Legend	Special Vehicle Designation	Dates Allowed
092	2 Roads open to all Vehicles, with Seasonal Designation	Seasonal Designation	11/01-08/31
650A	2 Roads open to all Vehicles, with Seasonal Designation	Seasonal Designation	05/01-10/31

**Short Route Designations**

Route Number	Legend	Vehicle Designation	Length Feet
091C	-----	Roads Open to All Vehicles	974
100A	-----	Roads Open to All Vehicles	939
079B	-----	Roads Open to Highway Legal Vehicles Only	593
210	-----	Roads Open to All Vehicles	585
603A	-----	Roads Open to All Vehicles	340
928	-----	Roads Open to All Vehicles	642
1131	-----	Roads Open to All Vehicles	872
1219	-----	Roads Open to All Vehicles	477
3614	-----	Roads Open to All Vehicles	1027
3661	-----	Roads Open to All Vehicles	1010
3662	-----	Roads Open to All Vehicles	655
3662A	-----	Roads Open to All Vehicles	716
3676	-----	Roads Open to All Vehicles	740
3677	-----	Roads Open to All Vehicles	741
3678	-----	Roads Open to All Vehicles	559
3679	-----	Roads Open to All Vehicles	653
3697	-----	Roads Open to All Vehicles	369
3700	-----	Roads Open to All Vehicles	731
3702	-----	Roads Open to All Vehicles	483
3711	-----	Roads Open to All Vehicles	781
3713	-----	Roads Open to All Vehicles	517
3720	-----	Roads Open to All Vehicles	595
3721	-----	Roads Open to All Vehicles	526
3734	-----	Roads Open to All Vehicles	915
3757	-----	Roads Open to All Vehicles	955
3803	-----	Roads Open to All Vehicles	462