

United States Department of Agriculture

Forest Service

UTAH

2010

America's Great Outdoors

Dixie National Forest

Powell Ranger District

Motor Vehicle Use Map

FOREST SERVICE

U.S. DEPARTMENT OF AGRICULTURE

INFORMATION SOURCES

Please contact the Supervisor's Office at 1789 North Wedgewood Lane, Cedar City, Utah 84721. The Telephone number is (435) 865-3700. Information is also available at the five District Ranger Headquarters.

Pine Valley Ranger District
196 East Tabernacle RM 40
St. George, Utah 84770
(435) 852-3100

St. George Interagency
Recreation Information
345 East Riverside
St. George, Utah 84790

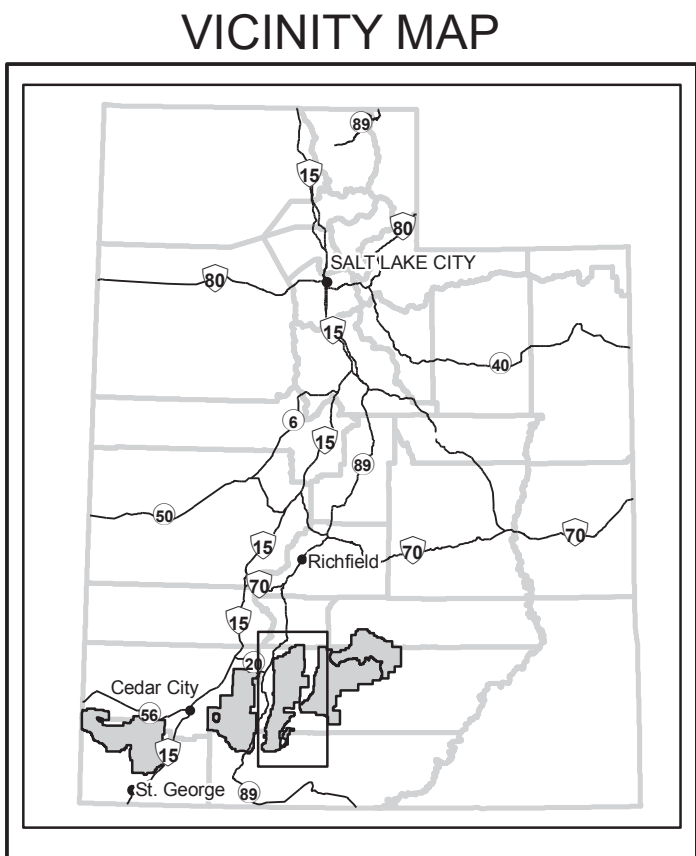
Cedar City Ranger District
1789 North Wedgewood Lane
Cedar City, Utah 84721
(435) 865-3200

Powell Ranger District
225 East Center Street
P.O. Box 90
Panguitch, Utah 84759
(435) 678-9300

Escalante Ranger District
Escalante Interagency
Federal Building
755 West Main
Escalante, Utah 84726
(435) 826-5400
Visitor Center (435) 826-5499

Fremont River Ranger District
138 South Main
P.O. Box 129
Loa, Utah 84747
(435) 836-2811

www.fs.fed.us/4/dixie



treadlightly!

LEAVING A GOOD IMPRESSION

Travel and recreate with minimum impact.

Respect the environment and the rights of others.

Educate yourself plan and prepare before you go.

Allow for future use of the outdoors by leaving it better than you found it.

Discover the rewards of responsible recreation.

For more information on Tread Lightly!, go to www.treadlightly.org or call 1-800-966-9900.

The U.S. Department of Agriculture (USDA) prohibits discrimination in all its programs and activities on the basis of race, color, national origin, age, disability, and where applicable, sex, marital status, familial status, parental status, religion, sexual orientation, genetic information, political beliefs, reprisal, or because all or part of an individual's income is derived from any public assistance program. (Not all prohibited bases apply to all programs.) Persons with disabilities who require alternative means for communication of program information (Braille, large print, audiotape, etc.) should contact USDA's TARGET Center at (202) 720-2600 (voice and TDD). To file a complaint of discrimination, write to USDA, Director, Office of Civil Rights, 1400 Independence Avenue, S.W., Washington, D.C. 20250-9410, or call (800) 795-3272 (voice) or (202) 720-6382 (TDD). USDA is an equal opportunity provider and employer.

PURPOSE AND CONTENTS OF THIS MAP

The designations shown on this motor vehicle use map are effective as of the date on the front cover and will remain in effect until superseded by the next year's motor vehicle use map. It is the responsibility of the user to acquire the current MVUM. This map shows the National Forest System roads, National Forest System trails, and the areas on National Forest System lands in the Dixie National Forest that are designated for motor vehicle use pursuant to 36 Code of Federal Regulations (CFR) 212.51. This map also contains a list of those designated roads, trails, and areas; the types of vehicles that are allowed on each route and in each area, and any seasonal restrictions that apply on those routes and in those areas.

Designation of a road, trail, or area for motor vehicle use by a particular class of vehicle under 36 CFR 212.51 should not be interpreted as encouraging or inviting use or implying that the road, trail or area is passable, actively maintained, or safe for travel. Motor vehicle designations include parking along designated routes and at facilities associated with designated routes when it is safe to do so and when not causing damage to National Forest System resources. Seasonal weather conditions and natural events may render designated routes and trails impassable for extended periods. Designated areas may contain dangerous or impassable terrain. Many designated roads and trails may be passable only by high-clearance vehicles or four-wheel-drive vehicles. Maintenance of designated roads and trails will depend on available resources, and many may receive little maintenance.

This motor vehicle use map identifies those roads, trails, and areas designated for the motor vehicle use under 36 CFR 212.51 for the purpose of enforcing the prohibition at 36 CFR 261.13. This is a limited purpose. The other public roads are shown for information and navigation purposes only and are not subject to designation under the Forest Service travel management regulation.

These designations apply only to National Forest System roads, National Forest System trails, and areas on National Forest System lands.

PROHIBITIONS

It is prohibited to possess or operate a motor vehicle on National Forest System lands on the Dixie National Forest other than in accordance with these designations (CFR 261.13)

Violators of 36 CFR 261.13 are subject to a fine of up to \$5,000, imprisonment for up to 6 months, or both (18 U.S.C. 3571(e)). This prohibition applies regardless of the presence or absence of signs.

This map does not display nonmotorized uses, over-snow uses, or other facilities and attractions on the Dixie National Forest. Obtain forest visitor information from the local national forest office.

Designated roads, trails and areas may also be subject to temporary, emergency closures. As a visitor, you must comply with signs notifying you of such restrictions. A national forest may issue an order to close a road, trail or area on a temporary basis to protect the life, health, or safety of forest visitors or the natural or cultural resources in these areas. Such a temporary and/or emergency closures are consistent with the Travel Management Rule (36 CFR 212.52 (b), 36 CFR 261 subpart B).

The designation "road or trail open to all motor vehicles" does not supersede State traffic law.

OPERATOR RESPONSIBILITIES

Operating a motor vehicle on National Forest System roads, National Forest System trails, and in areas on National Forest System lands carries a greater responsibility than operating that vehicle in a city or other developed setting. Not only must you know and follow all applicable traffic laws, you need to show concern for the environment as well as other forest users. The misuse of motor vehicles can lead to the temporary or permanent closure of any designated road, trail, or area. As a motor vehicle operator, you are also subject to State traffic law, including State requirements for licensing, registration, and operation of the vehicle in question.

Motor vehicle use, especially off-highway vehicle use, involves inherent risks that may cause property damage, serious injury, and possibly death to participants. Drive cautiously and anticipate rough surfaces and features, such as snow, mud, vegetation, and water crossings common to remote driving conditions. By your participation, you voluntarily assume full responsibility for these damages, risks, and dangers. Take care at all times to protect yourself and those under your responsibility.

Much of the Powell Ranger District is remote. Medical assistance may not be readily available. Cellular telephones do not work in many areas of the Powell Ranger District. Take adequate food, water, first-aid supplies, and other equipment appropriate for the conditions and expected weather.

ALWAYS REMEMBER TO RESPECT PRIVATE LAND! PROTECT YOUR PRIVILEGE. STAY ON DESIGNATED ROADS AND TRAILS AND IN DESIGNATED AREAS.

Read and understand this map in its entirety. If you have questions, please contact the Dixie National Forest for clarification.

As a motor vehicle operator on a National Forest System road, trail, or area you must comply with this map, as well as all Federal, State, and local laws and regulations. Compliance with these rules is your responsibility.

Legend

Roads Open to Highway Legal Vehicles

Roads Open to All Vehicles

Trails Open to Vehicles 50" or Less in Width

Seasonal Designation

Highways, U.S. State

Other Public Roads

70333 Short Route Identifier

FS Campground

Information Site

Peaks

Forest or Unit Boundary

National Forest System Lands

Non-National Forest System Lands within the National Forest

Political Boundary

Lakes and Rivers

0 0.25 0.5 1 1.5 2 Miles

N

EXPLANATION OF LEGEND ITEMS

Roads Open to Highway Legal Vehicles Only:
These roads are open only to motor vehicles licensed under State law for general operation on all public roads within the state.

Roads Open to All Vehicles:
These roads are open to all motor vehicles, including smaller off-highway vehicles that may not be licensed for highway use (but not to oversize or overweight vehicles under State traffic law).

Trails Open to Vehicles 50 inches or Less in Width:
Trails open only to motor vehicles less than 50 inches in width at the widest point on the vehicle.

Other Public Roads and Trails:
Interstate
Highways, U.S., State
Other Public Roads

These symbols are used to show routes the Forest Service does not have jurisdiction over and has not designated for motorized use. These symbols are part of the reference layers showing connections to towns and cities outside the forest boundary.

Short Route Identifier:
70333

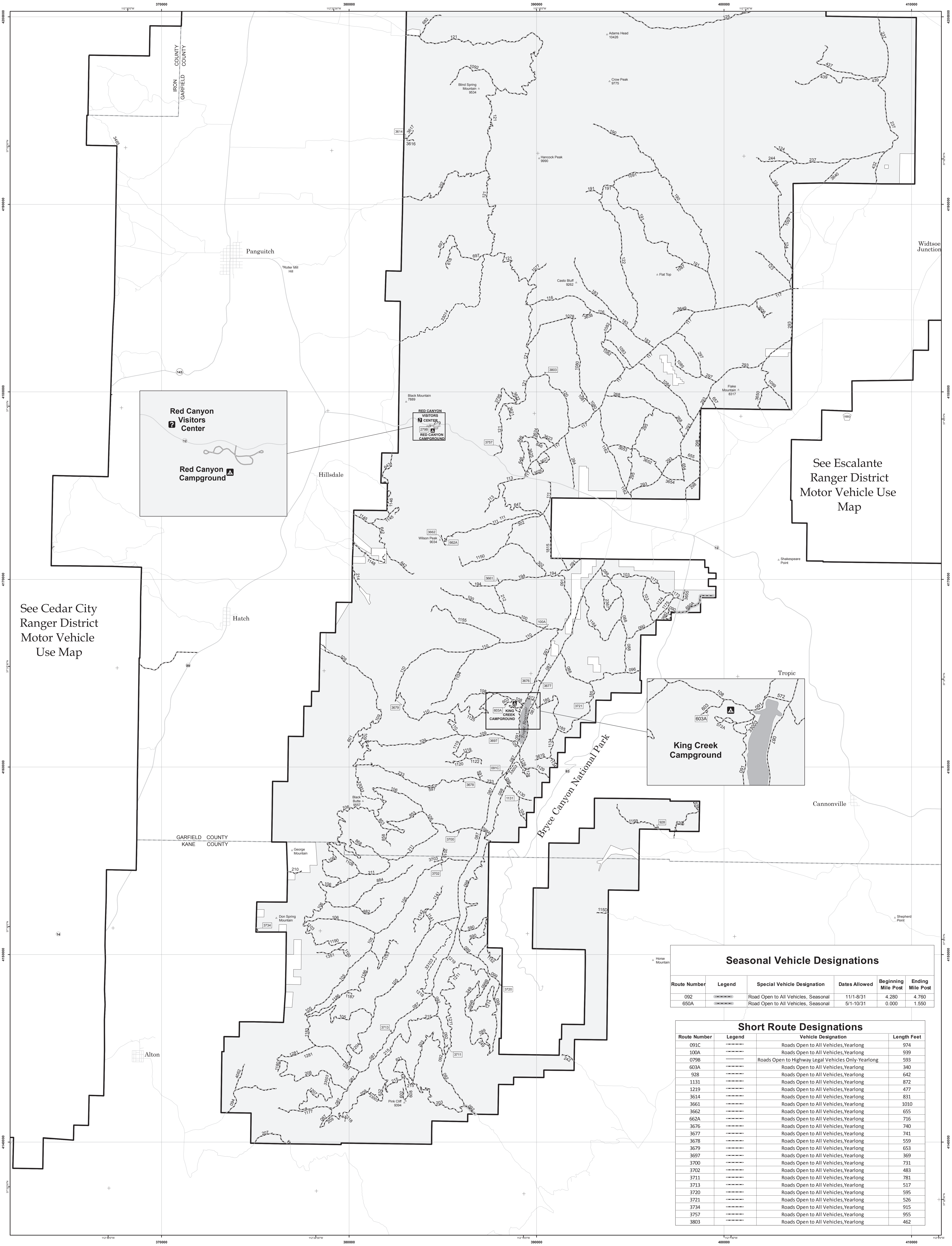
This symbol is used for roads that are too short to show a symbol type on the map. The symbol contains the number of the road or trail. Users should refer to the corresponding number in the Short Route Table for designation information.

Seasonal Designation:
This symbol, used in conjunction with one of the other road or trail symbols, indicates that the road or trail is open only during certain portions of the year. Refer to Seasonal and Special Designation Table for further instructions.

Dispersed Camping:

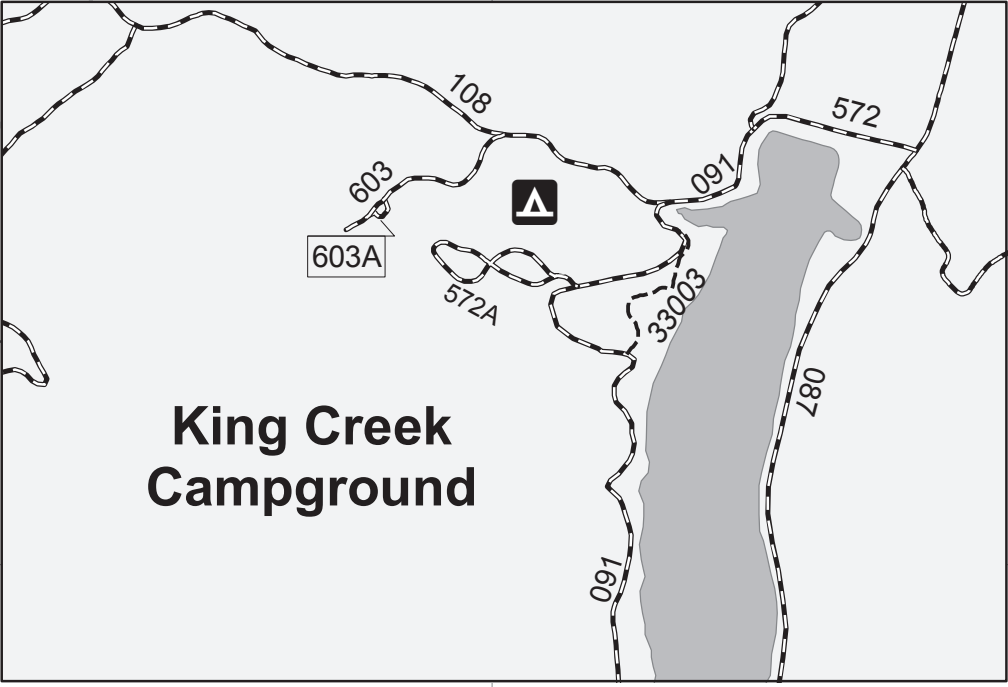
Motor Vehicle use off of designated roads and/or trails for the purpose of dispersed camping is permitted for up to 150 feet from the centerline of all roads and/or trails from the period of 01/01 to 12/31.

FS-873-0407



See Cedar City
Ranger District
Motor Vehicle
Use Map

See Escalante
Ranger District
Motor Vehicle Use
Map



Seasonal Vehicle Designations

Route Number	Legend	Special Vehicle Designation	Dates Allowed	Beginning Mile Post	Ending Mile Post
092		Road Open to All Vehicles, Seasonal	11/1-8/31	4.280	4.760
650A		Road Open to All Vehicles, Seasonal	5/1-10/31	0.000	1.550

Short Route Designations

Route Number	Legend	Vehicle Designation	Length Feet
091C		Roads Open to All Vehicles, Yearlong	974
100A		Roads Open to All Vehicles, Yearlong	939
079B		Roads Open to Highway Legal Vehicles Only, Yearlong	593
603A		Roads Open to All Vehicles, Yearlong	340
928		Roads Open to All Vehicles, Yearlong	642
1131		Roads Open to All Vehicles, Yearlong	872
1219		Roads Open to All Vehicles, Yearlong	477
3614		Roads Open to All Vehicles, Yearlong	831
3661		Roads Open to All Vehicles, Yearlong	1010
3662		Roads Open to All Vehicles, Yearlong	655
662A		Roads Open to All Vehicles, Yearlong	716
3676		Roads Open to All Vehicles, Yearlong	740
3677		Roads Open to All Vehicles, Yearlong	741
3678		Roads Open to All Vehicles, Yearlong	559
3679		Roads Open to All Vehicles, Yearlong	653
3697		Roads Open to All Vehicles, Yearlong	369
3700		Roads Open to All Vehicles, Yearlong	731
3702		Roads Open to All Vehicles, Yearlong	483
3711		Roads Open to All Vehicles, Yearlong	781
3713		Roads Open to All Vehicles, Yearlong	517
3720		Roads Open to All Vehicles, Yearlong	595
3721		Roads Open to All Vehicles, Yearlong	526
3734		Roads Open to All Vehicles, Yearlong	915
3757		Roads Open to All Vehicles, Yearlong	955
3803		Roads Open to All Vehicles, Yearlong	462