

United States Department of Agriculture

Forest Service

Utah

2018

America's Great Outdoors



National Forest

Cache

Uinta-Wasatch-

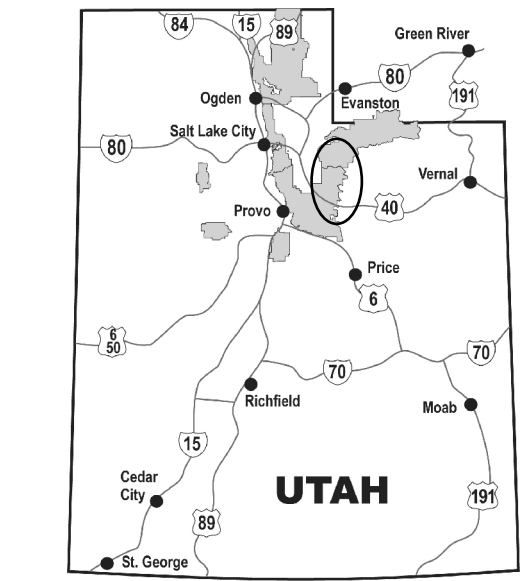
Ranger District,

Heber-Kamas

Use Map

Motor Vehicle

VICINITY MAP



UTAH

INFORMATION SOURCES

Contact Information

http://www.fs.fed.us/4/lwc/

Uinta-Wasatch-Cache National Forest

Supervisor's Office

857 West South Jordan Parkway

South Jordan, UT 84095

(801) 999-2103

Heber Kamas Ranger District (Kamas Office)

50 East Center Street

Kamas, UT 84036

(435) 783-4338

Heber Kamas Ranger District (Heber Office)

2460 South Highway 40

Heber, UT 84032

(435) 654-0470

Public Lands Information Center

(801) 466-6411

EMERGENCY.....911

To Report Fires.....911

Summit County Sheriff.....(435) 615-3600


Wasatch County Sheriff.....(435) 654-1411

Poaching Hotline... (800) 662-DEER (3337)

The U.S. Department of Agriculture (USDA) prohibits discrimination in all its programs and activities on the basis of race, color, national origin, age, disability, and where applicable, sex, marital status, familial status, parental status, religion, sexual orientation, genetic information, political beliefs, reprisal, or because all or part of an individual's income is derived from any public assistance program. (Not all prohibited bases apply to all programs.) Persons with disabilities who require alternative means for communication of program information (Braille, large print, audiotape, etc.) should contact USDA's TARGET Center at (202) 720-2600 (voice and TDD). To file a complaint of discrimination, write to USDA, Director, Office of Civil Rights, 1400 Independence Avenue, S.W., Washington, D.C. 20250-9410, or call (800) 795-3272 (voice) or (202) 720-6382 (TDD). USDA is an equal opportunity provider and employer.

PURPOSE AND CONTENTS OF THIS MAP

The designations shown on this motor vehicle use map (MVUM) were made by the responsible official pursuant to 36 CFR 212.51, are effective as of the date on the front cover of this MVUM, and will remain in effect until superseded by next year's MVUM.


Forest Supervisor, Uinta-Wasatch-Cache Nat'l Forest

the responsibility of the user to acquire the current MVUM. This map shows the National Forest System roads, National Forest System trails, and the areas on National Forest System lands in the Uinta-Wasatch-Cache National Forest, Heber-Kamas Ranger District that are designated for motor vehicle use pursuant to 36 CFR 212.51. This MVUM also identifies the vehicles classes allowed on each route and in each area and any seasonal restrictions that apply on those routes and in those areas.

Designation of a road, trail, or area for motor vehicle use by a particular class of vehicle under 36 CFR 212.51 should not be interpreted as encouraging or inviting use, or to imply that the road, trail, or area is passable, actively maintained, or safe for travel. Motor vehicle designations include parking along designated routes and at facilities associated with designated routes when it is safe to do so and when not causing damage to National Forest System resources. Seasonal weather conditions and natural events may render designated roads and trails impassable for extended periods. Designated areas may contain dangerous or impassable terrain. Many designated roads and trails may be passable only by high-clearance vehicles or four-wheel drive vehicles. Maintenance of designated roads and trails will depend on available resources, and many may receive little maintenance.

This motor vehicle use map identifies those roads, trails, and areas designated for the motor vehicle use under 36 CFR 212.51 for the purpose of enforcing the prohibition at 36 CFR 261.13. This is a limited purpose. The other public roads are shown for information and navigation purposes only and are not subject to designation under the Forest Service travel management regulation.

These designations apply only to National Forest System roads, National Forest System trails, and areas on National Forest System lands.

PROHIBITIONS

It is prohibited to possess or operate a motor vehicle on National Forest System lands on the Uinta-Wasatch-Cache National Forest, Heber-Kamas Ranger District other than in accordance with these designations (36 CFR 261.13).

Violations of 36 CFR 261.13 are subject to a fine of up to \$5,000 or imprisonment for up to 6 months or both (18 U.S.C. 3571(e)). This prohibition applies regardless of the presence or absence of signs.

This map does not display nonmotorized uses, over-snow uses, or other facilities and attractions on the Uinta-Wasatch-Cache National Forest, Heber-Kamas Ranger District. Obtain forest visitor information from the local national forest office.

Designated roads, trails, and areas may also be subject to temporary, emergency closures, and visitors must comply with signs notifying them of such restrictions. A national forest may issue an order to close a road, trail, or area on a temporary basis to protect the life, health or safety of forest visitors or the natural or cultural resources in these areas. Such a temporary and/or emergency closures are consistent with the Travel Management Rule (36 CFR 212.52 (b)), 36 CFR 261 subpart B).

The designation "road or trail open to all motor vehicles" does not supersede vehicle size or weight limits imposed through State traffic law.

OPERATOR RESPONSIBILITIES

Operating a motor vehicle on National Forest System roads, National Forest System trails, and in areas on National Forest System lands carries a greater responsibility than operating that vehicle in a city or other developed setting. Not only must you know and follow all applicable traffic laws, you need to show concern for the environment as well as other forest users. The misuse of motor vehicles can lead to the temporary or permanent closure of any designated road, trail, or area. As a motor vehicle operator, you are also subject to State traffic law, including State requirements for licensing, registration, and operation of the vehicle in question.

Motor vehicle use, especially off-highway vehicle use, involves inherent risks that may cause property damage, serious injury, and possibly death to participants. Drive cautiously and anticipate rough surfaces and features, such as snow, mud, vegetation, and water crossings common to remote driving conditions. By your participation, you voluntarily assume full responsibility for these damages, risks, and dangers. Take care at all times to protect yourself and those under your responsibility.

Much of the Uinta-Wasatch-Cache, Heber-Kamas Ranger District is remote. Medical assistance may not be readily available. Cellular telephones do not work in many areas of the Uinta-Wasatch-Cache, Heber-Kamas Ranger District. Take adequate food, water, first-aid supplies, and other equipment appropriate for the conditions and expected weather.

ALWAYS REMEMBER TO RESPECT PRIVATE LAND! PROTECT YOUR PRIVILEGE. STAY ON DESIGNATED ROADS AND TRAILS AND IN DESIGNATED AREAS.

Read and understand this map in its entirety. If you have questions please contact the Uinta-Wasatch-Cache, Heber-Kamas Ranger District for clarification.

As a motor vehicle operator on a National Forest System road, trail, or area, you must comply with this map, as well as all Federal, State, and local laws and regulations. Compliance with these rules is your responsibility.

EXPLANATION OF LEGEND ITEMS

Roads Open to Highway Legal Vehicles Only:

Roads Open to All Vehicles:

Roads open to all motor vehicles, including smaller off highway vehicles that may not be licensed for highway use (not to oversize or overweight vehicles under State traffic law).

Trails Open to All Vehicles:

Trails open to all motor vehicles, including both highway legal and nonhighway legal vehicles.

Trails Open to Vehicles 50" or Less in Width:

Trails open only to motor vehicles less than 50 inches in width at the widest point on the vehicle.

Trails Open to Wheeled Vehicles 50" or Less in Width:

These trails are open open to wheeled, motor vehicles less than 50" in width at the widest point on the vehicle.

Trails Open to Motorcycles Only:

Trails open only to motorcycles. Sidecars are not permitted.

Special Vehicle Designation:

Indicates the road or trail is open to classes of vehicles other than those listed above. Refer to the Seasonal and Special Designation Table for further instructions.

Seasonal Designation:

This symbol, used in conjunction with one of the other road or trail symbols, indicates that the road or trail is open only during certain portions of the year. Refer to Seasonal and Special Designation Table for further instructions.

Dispersed Camping:

- Dispersed Camping, Both Sides
- Dispersed Camping, Left Side
- Dispersed Camping, Right Side

This symbol is used along with a designated road or trail to indicate limited cross-country motor vehicle use within a specific distance of that route, solely for the purpose of dispersed camping and/or game retrieval. The dots indicate where this activity is permitted. They may be on the left, right, or both sides of the route. Refer to the Dispersed Camping/Game Retrieval Table for specifics.

Other Public Roads and Trails:

- Interstate
- Highways, U.S., State
- Other Public Roads
- Other Public Trails


These symbols are used to show routes the Forest Service does not have jurisdiction over and has not designated for motorized use. These symbols are part of the reference layers showing connections to towns and cities outside the forest boundary.

Short Route Identifier:

70333

This symbol is used for routes that are too short to show an actual symbol type on the map. The symbol contains the number of the road or trail. Users should refer to the corresponding number in the Short Route Table for designation information.

Motorized Trail Access:

 This symbol indicates a trailhead for access to a motorized route. Not all motorized routes have trailheads and those that do may range from primitive to developed.

Legend

—

Roads Open to Highway Legal Vehicles

—

Roads Open to All Vehicles

—

Trails Open to All Vehicles

—

Trails Open to Vehicles 50" or Less in Width

—

Trails Open to Wheeled Vehicles 50" or Less in Width

—

Trails Open to Motorcycles Only

—

Special Vehicle Designation (See Table)

—

Seasonal Designation (See Table)

—

Dispersed Camping, Both Sides

—

Dispersed Camping, Left Side

—

Dispersed Camping, Right Side (See table for DC information)

—

Interstate

—

Highways, US, State

—


Other Public Roads

—


Other Public Trails

70333


Short Route Identifier




FS Campground




Picnic Area




Motorized Trailhead




Information Site




Peaks




Forest or Unit Boundary




National Forest System Lands




Non-National Forest System Lands within the National Forest




Wilderness Areas




Political Boundary



Township and Range Lines



Section Lines



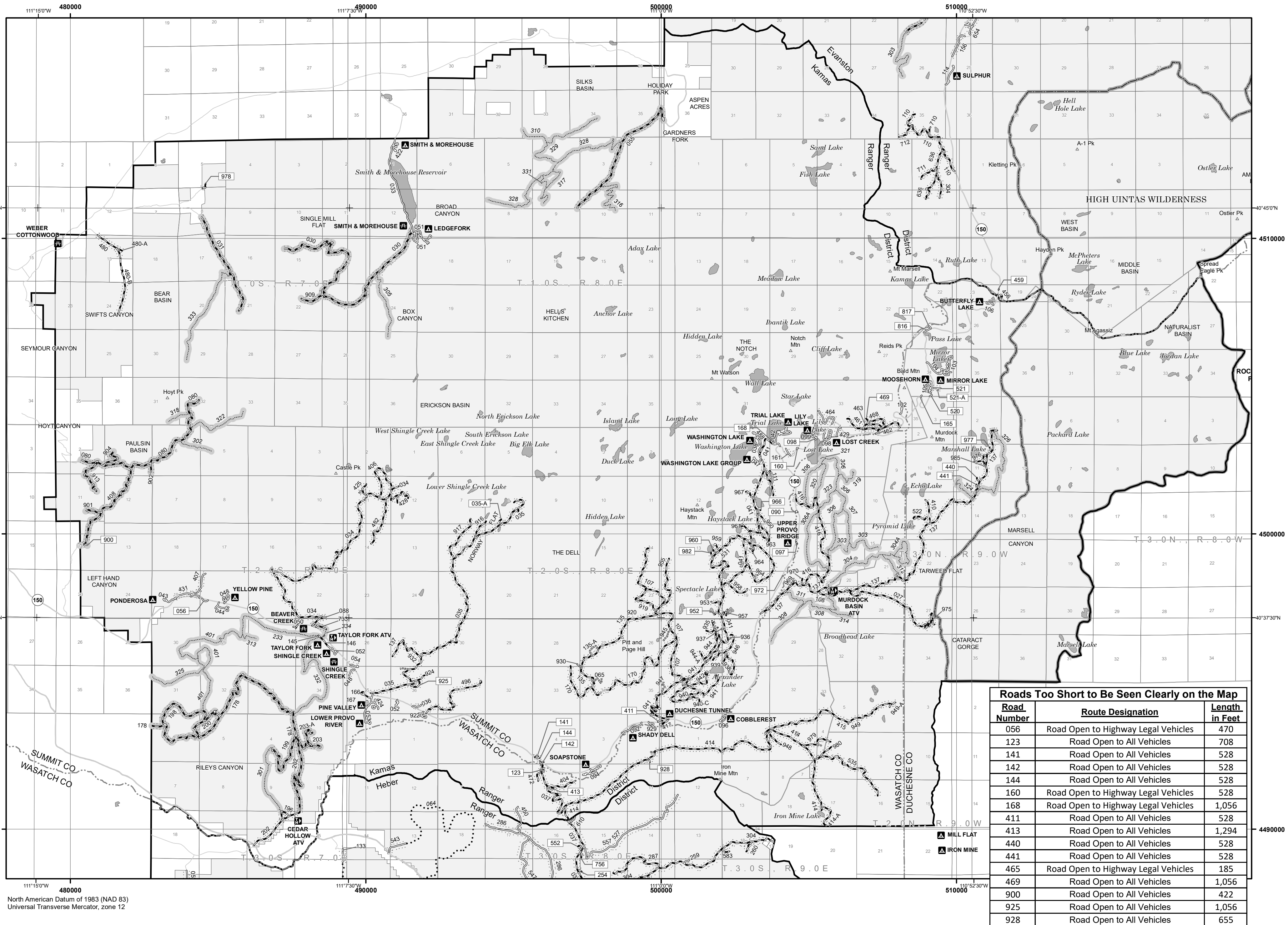
Large Lakes and Rivers

0 0.5 1 2 3 4

Miles

N

Kamas



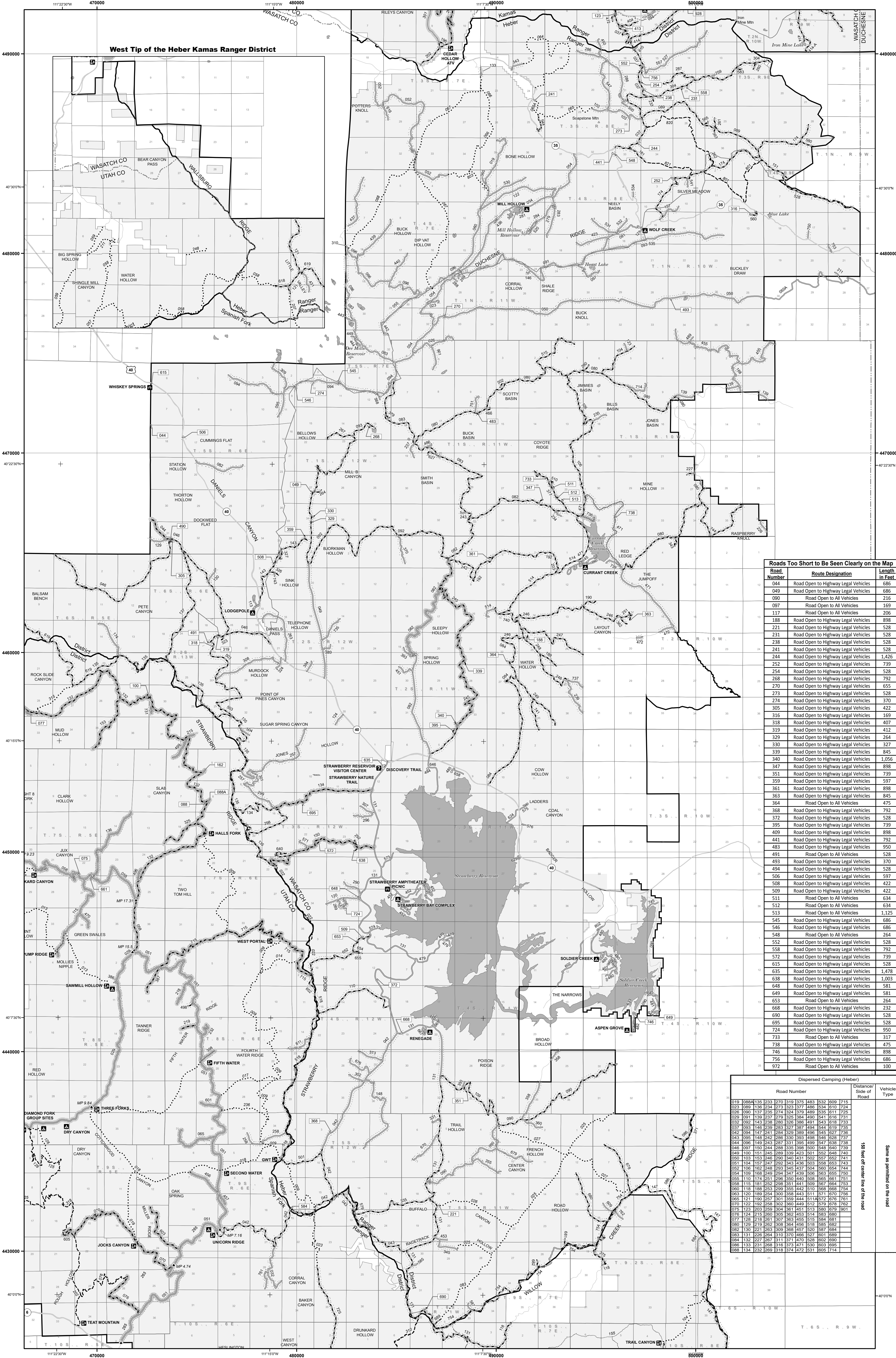
Seasonal and Special Vehicle Designations					
Route Number	Legend	Special Vehicle Designation	Dates Allowed	Beginning Mile Post	Ending Mile Post
115	-----	Roads open to highway legal vehicles only, with Seasonal Designation	07/01-11/30	0.000	2.500
115	-----	Special Vehicle Designation, with Seasonal Designation	07/01-11/30	2.500	3.110
109	-----	Roads open to all Vehicles, with Seasonal Designation	06/01-12/15	0.000	4.400
115	-----	Roads open to highway legal vehicles only, with Seasonal Designation	07/01-11/30	3.110	3.270
245	-----	Roads open to all Vehicles, with Seasonal Designation	06/30-11/01	1.360	8.932
398	-----	Special Vehicle Designation, with Seasonal Designation	06/01-11/30	0.000	1.500
471	-----	Special Vehicle Designation, with Seasonal Designation	01/01-12/31	2.754	6.907
471	-----	Special Vehicle Designation, with Seasonal Designation	12/01-03/31	2.754	6.907
504	-----	Special Vehicle Designation, with Seasonal Designation	12/01-04/15	0.000	14.440
715	-----	Roads open to all Vehicles, with Seasonal Designation	11/30-05/01	0.000	7.800
736	-----	Special Vehicle Designation, with Seasonal Designation	01/01-12/31	0.000	0.580
736	-----	Special Vehicle Designation, with Seasonal Designation	12/01-03/31	0.000	0.580
833, 836, 837, 845, 847, 969, 945, 965, 136, 141A, 945A, 947A, 979A, 135-A	-----	Special Vehicle Designation	01/01-12/31		

Seasonal and Special Vehicle Designations					
Route Number	Legend	Special Vehicle Designation	Dates Allowed	Beginning Mile Post	Ending Mile Post
233, 303, 304, 306, 307, 308, 311, 312, 314, 315, 320, 321, 323, 324, 326, 334, 304A, 306A	-----	Trails open to Wheeled Vehicles 50" or less in width, with Seasonal Designation	06/01-10/31		
301	-----	Trails open to Wheeled Vehicles 50" or less in width, with Seasonal Designation	06/16-02/29	0.000	1.560
302, 318	-----	Trails open to Wheeled Vehicles 50" or less in width, with Seasonal Designation	06/15-09/16		
305, 310, 313, 316, 317, 328, 329, 331	-----	Trails open to Wheeled Vehicles 50" or less in width, with Seasonal Designation	06/15-04/30		
322, 333	-----	Trails open to Wheeled Vehicles 50" or less in width, with Seasonal Designation	06/15-09/06		
325, 332, 401	-----	Trails open to Wheeled Vehicles 50" or less in width, with Seasonal Designation	06/16-04/30		
303	-----	Trails open to Wheeled Vehicles 50" or less in width, with Seasonal Designation	05/01-11/30	0.000	1.600
029, 065, 136, 218, 232, 253, 456, 457, 601, 661	-----	Roads open to highway legal vehicles only, with Seasonal Designation	06/01-11/30		
030, 031, 055, 176, 198, 199, 200, 202, 233, 909, 203A	-----	Roads open to all Vehicles, with Seasonal Designation	06/15-04/30		
044, 134, 150	-----	Roads open to all Vehicles, with Seasonal Designation	04/01-11/30		

Roads Too Short to Be Seen Clearly on the Map		
Road Number	Route Designation	Length in Feet
056	Road Open to Highway Legal Vehicles	470
123	Road Open to All Vehicles	708
141	Road Open to All Vehicles	528
142	Road Open to All Vehicles	528
144	Road Open to All Vehicles	528
160	Road Open to Highway Legal Vehicles	528
168	Road Open to Highway Legal Vehicles	1,056
411	Road Open to All Vehicles	528
413	Road Open to All Vehicles	1,294
440	Road Open to All Vehicles	528
441	Road Open to All Vehicles	528
465	Road Open to Highway Legal Vehicles	185
469	Road Open to All Vehicles	1,056
900	Road Open to All Vehicles	422
925	Road Open to All Vehicles	1,056
928	Road Open to All Vehicles	655
952	Road Open to All Vehicles	528
960	Road Open to All Vehicles	528
966	Road Open to All Vehicles	528
977	Road Open to All Vehicles	528
978	Road Open to All Vehicles	1,162
982	Road Open to All Vehicles	528
035-A	Road Open to All Vehicles	528

Dispersed Camping (Kamas)					
Road Number					
Distance/ Side of Road	Vehicle Type	Dates Allowed	Same as permitted on the road		
027	141	414	482	930	957
030	142	414A	496	932	957A
031	144	415	521	935	958
034	156	416	521A	935A	959
035	160	425	522	935B	960
035A	161	425A	531	935C	961
036	170	428	535	938	963
037	178	428A	636	938A	964
041	196	429	654	939	964A
048	198	430	711	940	964B
054	199	431	712	940A	964C
055	200	440	733	940C	966
080	202	441	901	941	967
088	203	450	902	942	970
101	203A	461	904	944	974
107	304	462	909	944A	975
108	404	463	913	946	976
109	406	464	916	948	977
110	407	468	917	949	978
111	407A	469	919	949A	979
111A	408	472	920	950	980
123	410	480	924	952	982
135	411	480A	925	953	985
137	413	480B	928	955	

Heber



Roads Too Short to Be Seen Clearly on the Map		
Road Number	Route Designation	Length in Feet
044	Road Open to Highway Legal Vehicles	686
049	Road Open to Highway Legal Vehicles	686
090	Road Open to All Vehicles	216
097	Road Open to All Vehicles	169
117	Road Open to All Vehicles	206
188	Road Open to Highway Legal Vehicles	898
221	Road Open to Highway Legal Vehicles	528
231	Road Open to Highway Legal Vehicles	528
238	Road Open to Highway Legal Vehicles	528
241	Road Open to Highway Legal Vehicles	528
244	Road Open to Highway Legal Vehicles	1,426
252	Road Open to Highway Legal Vehicles	739
254	Road Open to Highway Legal Vehicles	528
268	Road Open to Highway Legal Vehicles	792
270	Road Open to Highway Legal Vehicles	655
273	Road Open to Highway Legal Vehicles	528
274	Road Open to Highway Legal Vehicles	370
305	Road Open to Highway Legal Vehicles	422
316	Road Open to Highway Legal Vehicles	169
318	Road Open to Highway Legal Vehicles	407
319	Road Open to Highway Legal Vehicles	412
329	Road Open to Highway Legal Vehicles	264
330	Road Open to Highway Legal Vehicles	327
339	Road Open to Highway Legal Vehicles	845
340	Road Open to Highway Legal Vehicles	1,056
347	Road Open to Highway Legal Vehicles	898
351	Road Open to Highway Legal Vehicles	739
359	Road Open to Highway Legal Vehicles	597
361	Road Open to Highway Legal Vehicles	898
363	Road Open to Highway Legal Vehicles	845
364	Road Open to All Vehicles	475
368	Road Open to Highway Legal Vehicles	792
372	Road Open to Highway Legal Vehicles	528
395	Road Open to Highway Legal Vehicles	739
409	Road Open to Highway Legal Vehicles	898
441	Road Open to Highway Legal Vehicles	792
483	Road Open to Highway Legal Vehicles	950
491	Road Open to All Vehicles	528
493	Road Open to Highway Legal Vehicles	370
494	Road Open to Highway Legal Vehicles	528
506	Road Open to Highway Legal Vehicles	597
508	Road Open to Highway Legal Vehicles	422
509	Road Open to Highway Legal Vehicles	422
511	Road Open to All Vehicles	634
512	Road Open to All Vehicles	634
513	Road Open to All Vehicles	1,125
545	Road Open to Highway Legal Vehicles	686
546	Road Open to Highway Legal Vehicles	686
548	Road Open to All Vehicles	264
552	Road Open to Highway Legal Vehicles	528
558	Road Open to Highway Legal Vehicles	792
572	Road Open to Highway Legal Vehicles	739
615	Road Open to Highway Legal Vehicles	528
635	Road Open to Highway Legal Vehicles	1,478
638	Road Open to Highway Legal Vehicles	1,003
648	Road Open to Highway Legal Vehicles	581
649	Road Open to Highway Legal Vehicles	581
653	Road Open to All Vehicles	264
668	Road Open to Highway Legal Vehicles	232
690	Road Open to Highway Legal Vehicles	528
695	Road Open to Highway Legal Vehicles	528
724	Road Open to Highway Legal Vehicles	950
733	Road Open to All Vehicles	317
738	Road Open to Highway Legal Vehicles	475
746	Road Open to Highway Legal Vehicles	898
756	Road Open to Highway Legal Vehicles	686
972	Road Open to All Vehicles	100

Dispersed Camping (Heber)				
Road Number		Distance/ Side of Road	Vehicle Type	Dates Allowed
010	0884	135 233	270 319 375 483 532 609 715	Same as permitted on the road
023	089	136 234	273 323 377 486 534 610 724	
026	090	137 235	274 324 379 489 535 611 725	
029	091	139 237	279 325 384 490 541 616 728	
032	092	143 238	280 326 386 491 543 618 733	
037	093	146 239	283 327 387 494 544 619 735	
042	094	147 241	284 329 389 496 545 621 736	
043	095	148 242	286 330 393 498 546 628 737	
044	096	149 243	287 331 395 499 547 638 738	
046	097	150 244	288 335 398 500 548 640 739	
049	100	151 245	289 339 423 501 552 648 740	
050	103	153 246	290 340 431 502 557 652 741	
051	104	157 247	292 343 436 503 558 653 743	
052	106	162 248	293 345 437 504 560 654 744	
054	109	168 249	294 347 439 506 563 655 750	
055	110	174 251	298 349 440 508 656 661 751	
058	115	181 252	298 351 441 509 667 664 753	
060	118	188 253	299 355 442 510 668 668 754	
063	120	189 254	300 358 443 511 671 670 756	
065	121	190 257	301 359 444 511 672 676 761	
070	122	192 258	302 360 449 512 679 678 762	
075	123	203 269	304 361 455 513 680 679 901	
076	124	215 260	305 362 453 514 683 680	
077	128	218 261	307 363 455 515 684 681	
080	129	219 262	308 364 456 516 685 682	
082	130	221 263	309 368 457 520 687 684	
083	131	226 264	310 370 466 527 601 689	
084	132	227 267	311 371 470 528 602 690	
086	133	231 268	316 373 471 530 603 695	
088	134	232 269	318 374 472 531 605 714	

