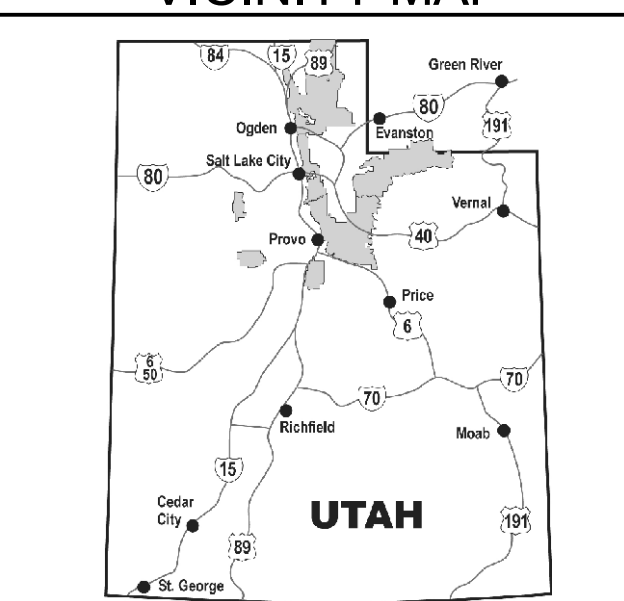


Motor Vehicle Use Map  
Salt Lake  
Ranger District,  
Uinta-Wasatch-  
Cache  
National Forest

VICINITY MAP



INFORMATION SOURCES

Contact Information  
<http://www.fs.fed.us/r4/uwc/>  
Uinta-Wasatch-Cache National Forest  
Salt Lake Supervisor's Office  
8236 Federal Building  
125 South State Street  
Salt Lake City, UT 84138  
(801) 236-3400  
  
Salt Lake Ranger District  
6944 South 3000 East  
Salt Lake City, UT 84121  
(801) 733-2660  
  
Public Lands Information Center  
(801) 466-6411  
  
EMERGENCY.....911  
To Report Fires.....911  
Poaching Hotline... (800) 662-DEER (3337)



**Legend**

- Roads Open to Highway Legal Vehicles
- Roads Open to all Vehicles
- Trails Open to all Vehicles
- Trails Open to Vehicles 50" or Less in Width
- Trails Open to Wheeled Vehicles 50" or Less in Width
- Trails Open to Motorcycles Only
- Special Designation (See Table)
- Seasonal Designation (See Table)
- Dispersed Camping, Both Sides
- Dispersed Camping, Left Side
- Dispersed Camping, Right Side
- Dispersed Camping, Right Side (See table for DC information)
- Interstate
- Highways, US, State, County
- Other Public Roads
- Other Public Trails
- Short Route Identifier
- Milepost Marker
- Areas Open to Cross-Country Travel
- FS Campgrounds
- Picnic Area
- Motorized Trailhead
- Information Site
- Peaks
- Forest Boundary
- National Forest System Lands
- Non-National Forest System Lands within the National Forest
- Wilderness Areas
- Political Boundary
- Township and Range Lines
- Section Lines
- Large Lakes and Rivers

EXPLANATION OF LEGEND ITEMS

**Roads Open to Highway Legal Vehicles Only:**  
Roads open only to motor vehicles licensed under State law for general operation on all public roads.

**Roads Open to All Vehicles:**  
Roads open to all motor vehicles, including smaller off highway vehicles that may not be licensed for highway use (not to oversize or overweight vehicles under State traffic law).

**Trails Open to All Vehicles:**  
Trails open to all motor vehicles, including both highway legal and nonhighway legal vehicles.

**Trails Open to Vehicles 50" or Less in Width:**  
Trails open only to motor vehicles less than 50 inches in width at the widest point on the vehicle.

**Trails Open to Wheeled Vehicles 50" or Less in Width:**  
These trails are open open to wheeled, motor vehicles less than 50" in width at the widest point on the vehicle.

**Trails Open to Motorcycles Only:**  
Trails open only to motorcycles. Sidecars are not permitted.

**Special Vehicle Designation:**  
Indicates the road or trail is open to classes of vehicles other than those listed above. Refer to the Seasonal and Special Designation Table for further instructions.

**Seasonal Designation:**  
This symbol, used in conjunction with one of the other road or trail symbols, indicates that the road or trail is open only during certain portions of the year. Refer to Seasonal and Special Designation Table for further instructions.

**Dispersed Camping:**  
Dispersed Camping, Both Sides  
Dispersed Camping, Left Side  
Dispersed Camping, Right Side  
Used along with a designated road or trail to indicate limited cross-country motor vehicle use within a specific distance of that route, solely for the purpose of dispersed camping. Refer to the Dispersed Camping for specifics.

**Other Public Roads and Trails:**  
Interstate  
Highways, U.S., State, County  
Other Public Roads  
Other Public Trails  
Used to show routes not designated for motorized use by the Forest Service. Part of the reference layers showing connections to towns and cities outside the forest boundary.

**Short Route Identifier:**  
70333  
Used for roads that are too short to show an actual symbol type on the map. The symbol with the arrow pointing away from the road will direct the user to a table that contains a corresponding road number for more information.

**Milepost Marker:**  
Used to display the beginning and ending mileposts of a road that has a change in the designation but not the symbology.

**Motorized Trail Access:**  
This symbol indicates a trail head for access to a motorized route. Not all motorized routes have trail heads and those that do may range from primitive to developed.

**Areas Open to Cross Country Travel:**  
These are areas on National Forest System land that allow cross-country travel motorized vehicles. Specific vehicle classes and seasonal designations may be indicated in the Seasonal and Special Designation Table.

Seasonal and Special Vehicle Designations (Salt Lake)

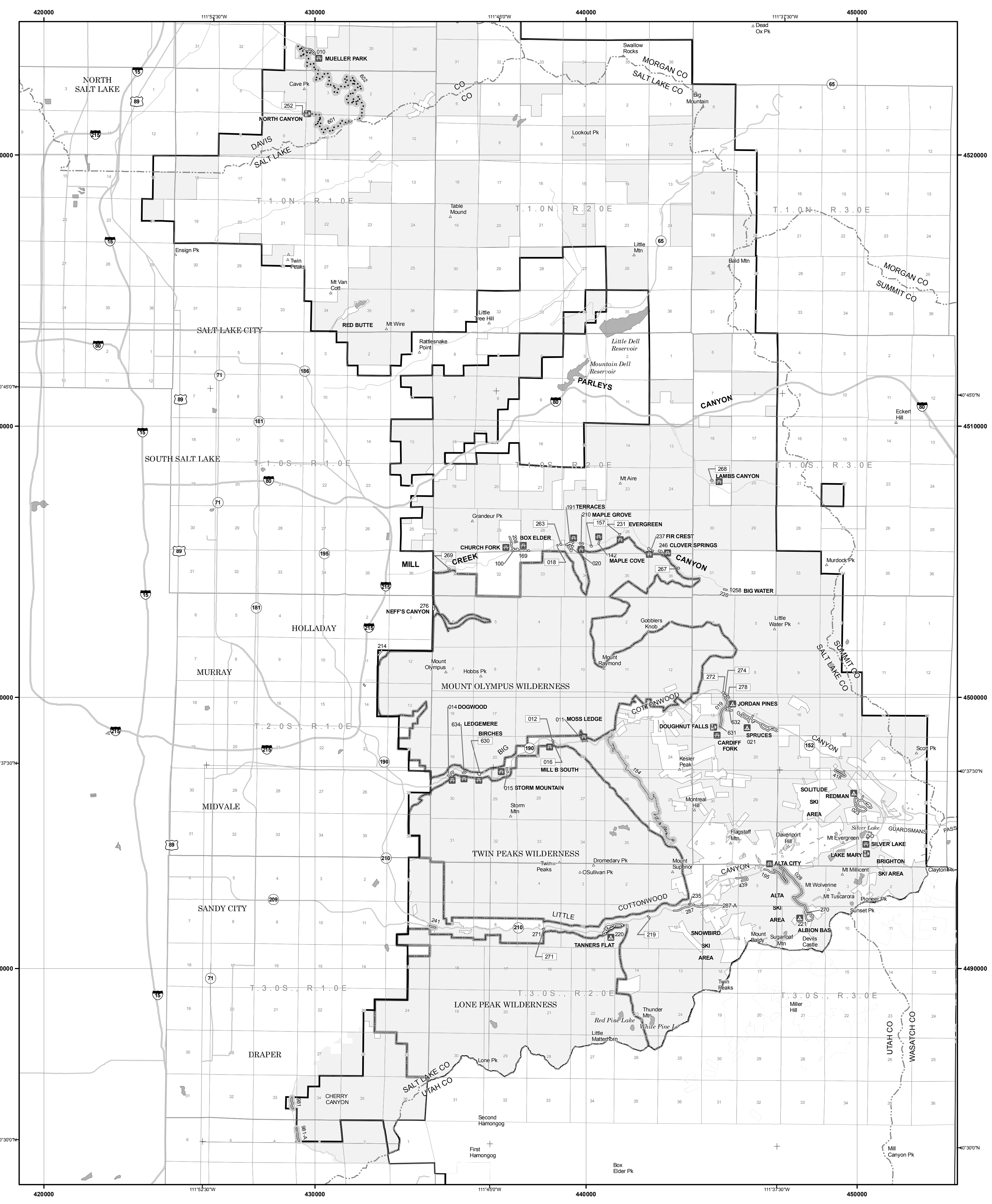
| Route Number    | Legend  | Special Vehicle Designation | Dates Allowed | Beginning Mile Post | Ending Mile Post |
|-----------------|---|-----------------------------|---------------|---------------------|------------------|
| 154             | Trails open to Wheeled Vehicles 50" or less in width, with Seasonal Designation | Seasonal Designation        | 05/01-11/01   | 0.000               | 3.212            |
| 601, 602        | Trails open to motorcycles, with Seasonal Designation                           | Seasonal Designation        | 05/01-11/01   |                     |                  |
| 019, 631        | Roads open to highway legal vehicles only, with Seasonal Designation            | Seasonal Designation        | 06/01-11/01   |                     |                  |
| 028, 270        | Roads open to highway legal vehicles only, with Seasonal Designation            | Seasonal Designation        | 06/15-11/01   |                     |                  |
| 241, 981, 981-A | Roads open to highway legal vehicles only, with Seasonal Designation            | Seasonal Designation        | 04/01-12/01   |                     |                  |

Roads Too Short to Be Seen Clearly on the Map

| Road Number | Route Designation                   | Length in Feet |
|-------------|-------------------------------------|----------------|
| 012         | Road Open to Highway Legal Vehicles | 201            |
| 016         | Road Open to Highway Legal Vehicles | 290            |
| 018         | Road Open to Highway Legal Vehicles | 95             |
| 157         | Road Open to Highway Legal Vehicles | 127            |
| 219         | Road Open to Highway Legal Vehicles | 438            |
| 231         | Road Open to Highway Legal Vehicles | 69             |
| 252         | Road Open to Highway Legal Vehicles | 264            |
| 263         | Road Open to Highway Legal Vehicles | 259            |
| 267         | Road Open to Highway Legal Vehicles | 190            |
| 268         | Road Open to Highway Legal Vehicles | 106            |
| 269         | Road Open to Highway Legal Vehicles | 179            |
| 271         | Road Open to Highway Legal Vehicles | 95             |
| 272         | Road Open to Highway Legal Vehicles | 718            |
| 274         | Road Open to Highway Legal Vehicles | 348            |
| 278         | Road Open to Highway Legal Vehicles | 322            |
| 534         | Road Open to Highway Legal Vehicles | 317            |
| 630         | Road Open to Highway Legal Vehicles | 459            |

DISPERSED CAMPING  
Motor vehicle use off of designated ROADS for the purpose of dispersed camping is permitted for up to 150 feet from the centerline of the ROADS listed in the table below.


| Road Number | Distance/Side of Road                | Vehicle Type                  | Dates Allowed                 |
|-------------|--------------------------------------|-------------------------------|-------------------------------|
| 008         | 150 feet off center line of the road | Same as permitted on the road | Same as permitted on the road |
| 012         |                                      |                               |                               |
| 012A        |                                      |                               |                               |
| 177         |                                      |                               |                               |
| 209         |                                      |                               |                               |
| 259         | 150 feet off center line of the road | Same as permitted on the road | Same as permitted on the road |
| 260         |                                      |                               |                               |
| 540         |                                      |                               |                               |





**PURPOSE AND CONTENTS OF THIS MAP**

The designations shown on this motor vehicle use map (MVUM) were made by the responsible official pursuant to 36 CFR 212.51; are effective as of the date of this MVUM; and will remain in effect until superseded by the next year's MVUM.



It is the responsibility of the user to acquire the current MVUM. This MVUM shows the National Forest System roads, National Forest System trails, and the areas on National Forest System lands in the Uinta-Wasatch-Cache National Forest, Salt Lake Ranger District that are designated for motor vehicle use pursuant to 36 CFR 212.51. This MVUM also identifies the vehicle classes allowed on each route and in each area and any seasonal restrictions that apply on those routes and in those areas.

Designation of a road, trail, or area for motor vehicle use by a particular class of vehicle under 36 CFR 212.51 should not be interpreted as encouraging or inviting use, or to imply that the road, trail, or area is passable, actively maintained, or safe for travel. Motor vehicle designations include parking along designated routes and at facilities associated with designated routes when it is safe to do so and when not causing damage to National Forest System resources. Seasonal weather conditions and natural events may render designated roads and trails impassable for extended periods. Designated areas may contain dangerous or impassable terrain. Many designated roads and trails may be passable only by high-clearance vehicles or four-wheel drive vehicles. Maintenance of designated roads and trails will depend on available resources, and many may receive little maintenance.

This motor vehicle use map identifies those roads, trails, and areas designated for the motor vehicle use under 36 CFR 212.51 for the purpose of enforcing the prohibition at 36 CFR 261.13. This is a limited purpose. The other public roads are shown for information and navigation purposes only and are not subject to designation under the Forest Service travel management regulation.

**These designations apply only to National Forest System roads, National Forest System trails, and areas on National Forest System lands.**

**PROHIBITIONS**  
It is prohibited to possess or operate a motor vehicle on National Forest System lands on the Uinta-Wasatch-Cache National Forest, Salt Lake Ranger District other than in accordance with these designations (36 CFR 261.13).

Violations of 36 CFR 261.13 are subject to a fine of up to \$5,000 or imprisonment for up to 6 months or both (18 U.S.C. 3571(e)). This prohibition applies regardless of the presence or absence of signs.

This map does not display nonmotorized uses, over-snow uses, or other facilities and attractions on the Uinta-Wasatch-Cache National Forest, Salt Lake Ranger District. Obtain a forest visitor map for more complete information.

Designated roads, trails, and areas may also be subject to temporary, emergency closures, and visitors must comply with signs notifying them of such restrictions. A National Forest may issue an order to close a road, trail, or area on a temporary basis to protect the life, health or safety of forest visitors or the natural or cultural resources in these areas. Such a temporary and/or emergency closure are consistent with the Travel Management Rule (36 CFR 212.52 (b); 36 CFR 261 subpart B).

The designation "road or trail open to all motor vehicles" does not supersede vehicle size or weight limits imposed through State traffic law.

**OPERATOR RESPONSIBILITIES**

Operating a motor vehicle on National Forest System roads, National Forest System trails, and in areas on National Forest System lands carries a greater responsibility than operating that vehicle in a city or other developed setting. Not only must the motor vehicle operators know and follow all applicable traffic laws, but they need to show concern for the environment as well as other forest users. The misuse of motor vehicles can lead to the temporary or permanent closure of any designated road, trail, or area. Operators of motor vehicles are subject to State traffic law, including State requirements for licensing, registration, and operation of the vehicle in question.

Motor vehicle use, especially off-highway vehicle use, involves inherent risks that may cause property damage, serious injury, and possibly death to participants. Riders should drive cautiously and anticipate rough surfaces and features, such as snow, mud, vegetation, and water crossings common to remote driving conditions. Participants voluntarily assume full responsibility for these damages, risks, and dangers. Motor vehicle operators should take care at all times to protect themselves and those under their responsibility.

Much of the Uinta-Wasatch-Cache National Forest, Salt Lake Ranger District is remote, and medical assistance may not be readily available. Cellular telephones do not work in many areas of the Uinta-Wasatch-Cache National Forest, Salt Lake Ranger District. Operators should take adequate food, water, first aid supplies, and other equipment appropriate for the conditions and expected weather.

**ALWAYS REMEMBER TO RESPECT PRIVATE LAND! PROTECT YOUR PRIVILEGE. STAY ON DESIGNATED ROADS AND TRAILS AND IN DESIGNATED AREAS.**

Read and understand this map in its entirety. If you have questions please contact the Uinta-Wasatch-Cache National Forest, Salt Lake Ranger District for clarification.

Road, trail, and area users must comply with this map, as well as all Federal, State, and local laws and regulations. Compliance with these rules is the responsibility of the user.

The U.S. Department of Agriculture (USDA) prohibits discrimination in all its programs and activities on the basis of race, color, national origin, age, disability, and where applicable, sex, marital status, familial status, parental status, religion, sexual orientation, genetic information, political beliefs, reprisal, or because all or part of an individual's income is derived from any public assistance program. (Not all prohibited bases apply to all programs.) Persons with disabilities who require alternative means for communication of program information (Braille, large print, audiotape, etc.) should contact USDA's TARGET Center at (202) 720-2600 (voice and TDD). To file a complaint of discrimination, write to USDA, Director, Office of Civil Rights, 1400 Independence Avenue, S.W., Washington, D.C. 20250-9410, or call (800) 795-3272 (voice) or (202) 720-6332 (TDD). USDA is an equal opportunity provider and employer.

**Seasonal and Special Vehicle Designations (Tooele/Davis/Morgan)**

| Route Number                 | Legend  | Special Vehicle Designation | Dates Allowed | Beginning Mile Post | Ending Mile Post |
|------------------------------|---|-----------------------------|---------------|---------------------|------------------|
| 601, 602                     | Trails open to motorcycles, with Seasonal Designation                           | Seasonal Designation        | 05/01-11/01   |                     |                  |
| 605                          | Trails open to Wheeled Vehicles 50" or less in width, with Seasonal Designation | Seasonal Designation        | 05/01-11/01   | 0.000               | 2.000            |
| 606, 611                     | Trails open to Wheeled Vehicles 50" or less in width, with Seasonal Designation | Seasonal Designation        | 06/01-11/01   |                     |                  |
| 750, 757                     | Trails open to motorcycles, with Seasonal Designation                           | Seasonal Designation        | 04/15-11/01   |                     |                  |
| 759                          | Trails open to Wheeled Vehicles 50" or less in width, with Seasonal Designation | Seasonal Designation        | 04/15-11/01   | 0.000               | 1.500            |
| 001, 539, 578                | Roads open to all Vehicles, with Seasonal Designation                           | Seasonal Designation        | 04/15-12/01   |                     |                  |
| 008                          | Roads open to all Vehicles, with Seasonal Designation                           | Seasonal Designation        | 07/01-11/01   | 0.000               | 5.500            |
| 008                          | Roads open to all Vehicles, with Seasonal Designation                           | Seasonal Designation        | 06/01-11/01   | 5.500               | 7.670            |
| 009, 084, 175, 265, 807      | Roads open to all Vehicles, with Seasonal Designation                           | Seasonal Designation        | 06/01-11/01   |                     |                  |
| 063                          | Roads open to highway legal vehicles only, with Seasonal Designation            | Seasonal Designation        | 04/01-11/15   |                     |                  |
| 171                          | Roads open to highway legal vehicles only, with Seasonal Designation            | Seasonal Designation        | 04/01-12/01   | 0.000               | 1.980            |
| 171                          | Roads open to highway legal vehicles only, with Seasonal Designation            | Seasonal Designation        | 04/15-11/01   | 1.980               | 3.510            |
| 177                          | Roads open to all Vehicles, with Seasonal Designation                           | Seasonal Designation        | 05/01-11/01   | 0.000               | 7.894            |
| 249, 250, 260, 806, 815      | Roads open to all Vehicles, with Seasonal Designation                           | Seasonal Designation        | 07/01-11/01   |                     |                  |
| 259                          | Roads open to all Vehicles, with Seasonal Designation                           | Seasonal Designation        | 07/01-11/01   |                     |                  |
| 333, 538, 543, 554, 014, 015 | Roads open to all Vehicles, with Seasonal Designation                           | Seasonal Designation        | 04/15-11/01   |                     |                  |
| 534, 542, 584, 585, 011      | Roads open to all Vehicles, with Seasonal Designation                           | Seasonal Designation        | 04/02-11/01   |                     |                  |
| 548                          | Roads open to all Vehicles, with Seasonal Designation                           | Seasonal Designation        | 04/01-12/01   | 0.000               | 0.031            |
| 549, 550, 571                | Roads open to highway legal vehicles only, with Seasonal Designation            | Seasonal Designation        | 04/01-12/01   |                     |                  |
| 553                          | Roads open to highway legal vehicles only, with Seasonal Designation            | Seasonal Designation        | 04/15-11/01   | 0.000               | 0.825            |

**Legend**

- Roads Open to Highway Legal Vehicles
- Roads Open to all Vehicles
- Trails Open to all Vehicles
- Trails Open to Vehicles 50" or Less in Width
- Trails Open to Wheeled Vehicles 50" or Less in Width
- Trails Open to Motorcycles Only
- Special Designation (See Table)
- Seasonal Designation (See Table)
- Dispersed Camping, Both Sides
- Dispersed Camping, Left Side
- Dispersed Camping, Right Side
- (See table for DC information)
- Interstate
- Highways, US, State, County
- Other Public Roads
- Other Public Trails
- Short Route Identifier
- Milepost Marker
- Areas Open to Cross-Country Travel
- FS Campgrounds
- Picnic Area
- Motorized Trailhead
- Information Site
- Peaks
- Forest Boundary
- National Forest System Lands
- Non-National Forest System Lands within the National Forest
- Wilderness Areas
- Political Boundary
- Township and Range Lines
- Section Lines
- Large Lakes and Rivers

