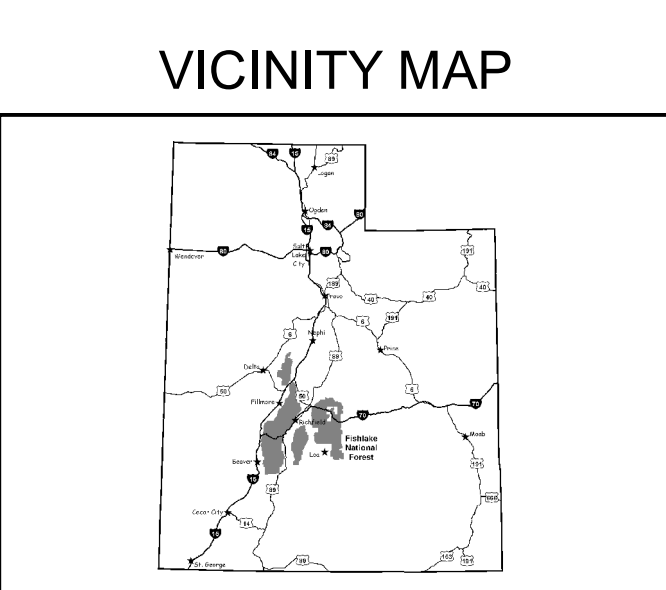




# Motor Vehicle Use Map

## Fishlake National Forest

### Fillmore District South Section



**INFORMATION SOURCES**

Forest Supervisor's Office and Richfield Ranger District  
115 E. 900 N.  
Richfield, UT 84701  
(435) 896-9233  
www.fs.usda.gov/fishlake

Fillmore Ranger District  
390 S. Main/P.O. Box 265  
Fillmore, UT 84631  
(435) 743-5721

Fremont River Ranger District  
138 S. Main P.O. Box 129  
Log, UT 84747  
(435) 836-2811

Beaver Ranger District  
575 South Main P.O. Box E  
Beaver, UT 84713  
(435) 438-2436



**PROHIBITIONS**

It is prohibited to possess or operate a motor vehicle on National Forest System lands on the Fishlake National Forest other than in accordance with these designations. (36 CFR 261.13)

Violators of 36 CFR 261.13 are subject to a fine of up to \$5,000 imprisonment for up to 6 months, or both (18 U.S.C. 3571(e)). This prohibition applies regardless of the presence or absence of signs.

This map does not display nonmotorized uses, over-snow uses, or other facilities and attractions on the Fishlake National Forest. Obtain forest visitor information from the local national forest office.


Designated roads, trails and areas may also be subject to temporary, emergency closures. As a visitor, you must comply with signs notifying you of such restrictions. A national forest may issue an order to close a road, trail or area on a temporary basis to protect the life, health, or safety of forest visitors or the natural or cultural resources in these areas. Such a temporary order or emergency closure are consistent with the Travel Management Rule (36 CFR 212.52 (b)), 36 CFR 261 subpart 6).

The designation "road or trail open to all motor vehicles" does not supersede State traffic law.

The U.S. Department of Agriculture (USDA) prohibits discrimination in all its programs and activities on the basis of race, color, national origin, age, disability, and where applicable, sex, marital status, familial status, parental status, religion, sexual orientation, genetic information, political beliefs, reprisal, or because all or part of an individual's income is derived from any public assistance program. (Not all prohibited bases apply to all programs.) Persons with disabilities who require alternative means for communication of program information (Braille, large print, audiotape, etc.) should contact USDA's TARGET Center at (202) 720-2600 (voice and TDD). To file a complaint of discrimination, write to USDA, Director, Office of Civil Rights, 1400 Independence Avenue, S.W., Washington, D.C. 20250-9410, or call (800) 795-3272 (voice) or (202) 720-6382 (TDD). USDA is an equal opportunity provider and employer.

## PURPOSE AND CONTENTS OF THIS MAP

The designations shown on this motor vehicle use map (MVUM) were made by the responsible official pursuant to 36 CFR 212.51, are effective as of the date on the front cover of this MVUM, and will remain in effect until superseded by next year's MVUM.



It is the responsibility of the user to acquire the current MVUM. This MVUM shows the National Forest System roads, National Forest System trails, and the areas on National Forest System lands in the Fishlake National Forest that are designated for motor vehicle use pursuant to 36 CFR 212.51. This MVUM also identifies the vehicle classes allowed on each route and in each area, and any seasonal restrictions that apply on those routes and in those areas.

Designation of a road, trail, or area for motor vehicle use by a particular class of vehicle under 36 CFR 212.51 should not be interpreted as encouraging or inviting use or implying that the road, trail, or area is passable, actively maintained, or safe for travel. Motor vehicle designations include parking along designated routes and at facilities associated with designated routes when it is safe to do so and when not causing damage to National Forest System resources. Seasonal weather conditions and natural events may render designated roads and trails impassable or extended periods. Designated areas may contain dangerous or impassable terrain. Many designated roads and trails may be passable only by high-clearance vehicles or four-wheel drive vehicles. Maintenance of designated roads and trails will depend on available resources, and many may receive little maintenance.

This motor vehicle use map identifies those roads, trails, and areas designated for the motor vehicle use under 36 CFR 212.51 for the purpose of enforcing the prohibition at 36 CFR 261.13. This is a limited purpose. The other public roads are shown for information and navigation purposes only and are not subject to designation under the Forest Service travel management regulation.

These designations apply only to National Forest System roads, National Forest System trails, and areas on National Forest System lands.

**Legend**

- Roads Open to Highway Legal Vehicles
- Roads Open to All Vehicles
- Trails Open to All Vehicles
- Trails Open to Vehicles 50" or Less in Width
- Special Vehicle Designation (See Table)
- Seasonal Designation (See Table)
- Interstate
- Highways, U.S. State
- Other Public Roads
- Other Public Trails
- Short Route Identifier
- Areas Open to Cross-Country Travel
- FS Campground
- Picnic Area
- Motorized Trailhead
- Information Site
- Peaks
- Forest or Unit Boundary
- National Forest System Lands
- Non-National Forest System Lands
- Political Boundary
- Lakes and Rivers

Scale: 0 0.5 1 2 3 Miles

## EXPLANATION OF LEGEND ITEMS

**Roads Open to Highway Legal Vehicles Only:**  
These roads are open only to motor vehicles licensed under State law for general operation on all public roads within the state.

**Roads Open to All Vehicles:**  
These roads are open to all motor vehicles, including smaller off-highway vehicles that may not be licensed for highway use (but not to oversize or overweight vehicles under State traffic law).

**Trails Open to All Vehicles:**  
These trails are open to all motor vehicles, including both highway legal and nonhighway legal vehicles.

**Trails Open to Vehicles 50 inches or Less in Width:**  
Trails open only to motor vehicles less than 50 inches in width at the widest point on the vehicle.

**Special Vehicle Designation:**  
This symbol indicates the road or trail is open to classes of vehicles other than those listed above. Refer to the Seasonal and Special Designation Table for further instructions.

**Seasonal Designation:**  
This symbol, used in conjunction with one of the other road or trail symbols, indicates that the road or trail is open only during certain portions of the year. Refer to Seasonal and Special Designation Table for further instructions.

**Other Public Roads and Trails:**  
Interstate  
Highways, U.S. State  
Other Public Roads  
Other Public Trails

These symbols are used to show routes the Forest Service does not have jurisdiction over and has not designated for motorized use. These symbols are part of the reference layers showing connections to towns and cities outside the forest boundary.

**Short Route Identifier:**  
70333  
This symbol is used for roads that are too short to show a symbol type on the map. The symbol contains the number of the road or trail. Users should refer to the corresponding number in the Short Route Table for designation information.

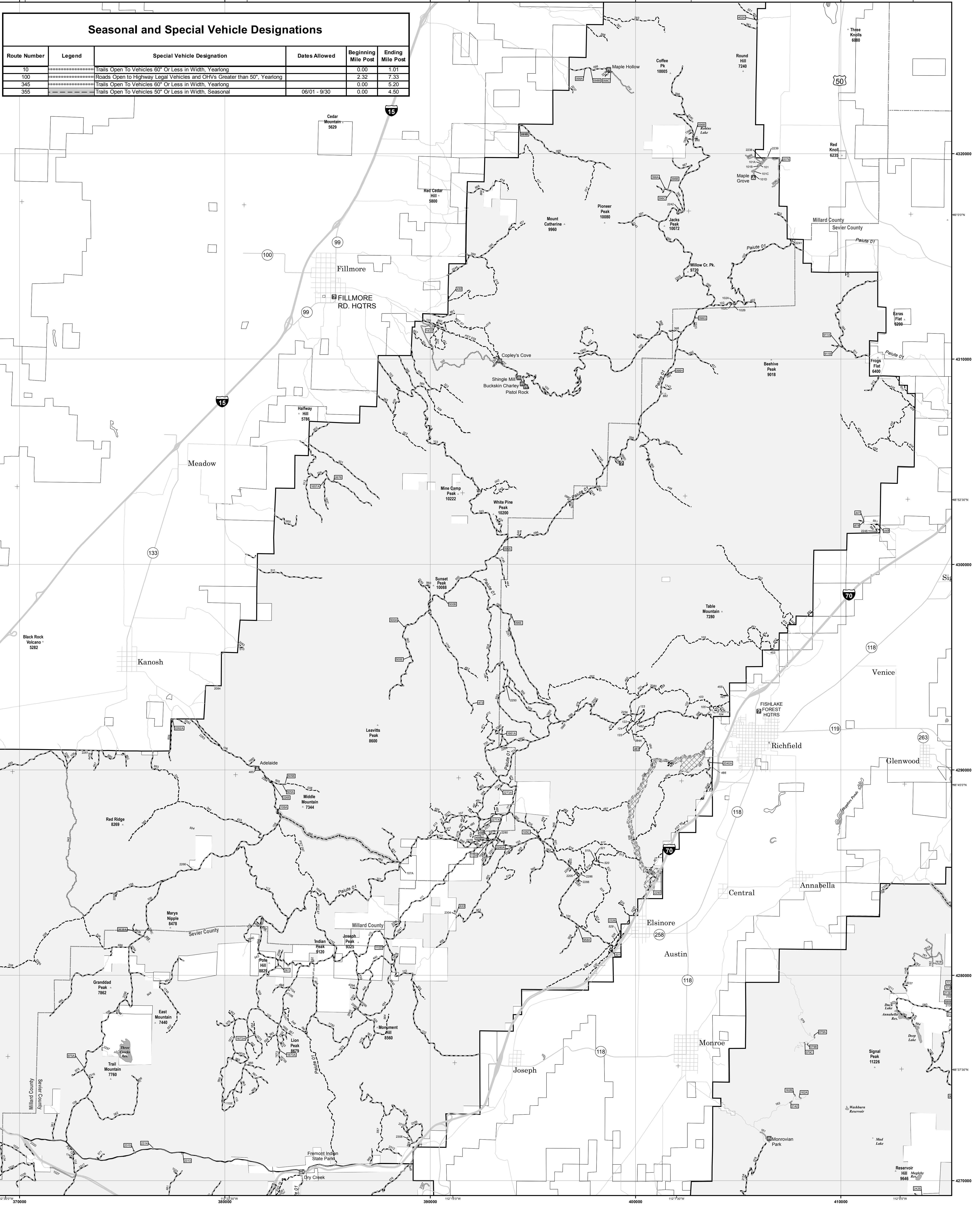
**Motorized Trail Access:**  
This symbol indicates a trailhead for access to a motorized route. Not all motorized routes have trailheads and those that do may range from primitive to developed.

**Areas Open to Cross-Country Travel:**  
These are areas on National Forest System land that allow cross-country travel by motorized vehicles. Specific vehicle classes and seasonal designations may be indicated in the Seasonal and Special Designation Table.

## BLANKET STATEMENTS FOR TRAVEL MANAGEMENT

**Dispersed Camping:**  
Motor vehicle use off of designated roads and trails for the purpose of dispersed camping is permitted on National Forest Lands for up to 150 feet from the centerline of the road or trail for the period 01/01 to 12/31.

**Seasonal Designations:**  
All routes with a seasonal designation are open from 04/16 to 12/31, except trail 355 on the Fillmore District, which is open from 01 to 9/30.



## Short Route Designation

Route Number	Legend	Vehicle Designation	Length in Feet
96	-----	Road Open To All Vehicles, Yearlong	581
096A	-----	Road Open To All Vehicles, Yearlong	370
096B	-----	Road Open To All Vehicles, Yearlong	370
096G	-----	Road Open To All Vehicles, Yearlong	317
096H	-----	Road Open To All Vehicles, Yearlong	211
097A	-----	Road Open To All Vehicles, Yearlong	264
098A	-----	Road Open To All Vehicles, Yearlong	370
098B	-----	Road Open To All Vehicles, Yearlong	264
098C	-----	Road Open To All Vehicles, Yearlong	264
099B	-----	Road Open To All Vehicles, Yearlong	106
105C	-----	Road Open To All Vehicles, Yearlong	792
106A	-----	Road Open To All Vehicles, Yearlong	317
107A	-----	Road Open To All Vehicles, Yearlong	317
110A	-----	Road Open To All Vehicles, Yearlong	317
110B	-----	Road Open To All Vehicles, Yearlong	264
111B	-----	Road Open To All Vehicles, Yearlong	370
396A	-----	Road Open To All Vehicles, Yearlong	264
396B	-----	Road Open To All Vehicles, Yearlong	370
396C	-----	Road Open To All Vehicles, Yearlong	317
402A	-----	Road Open To All Vehicles, Yearlong	211
500A	-----	Road Open To All Vehicles, Yearlong	581
500B	-----	Road Open To All Vehicles, Yearlong	158
500E	-----	Road Open To All Vehicles, Yearlong	528
505A	-----	Road Open To All Vehicles, Yearlong	106
505B	-----	Road Open To All Vehicles, Yearlong	317
911A	-----	Road Open To All Vehicles, Yearlong	106
911B	-----	Road Open To All Vehicles, Yearlong	370
968A	-----	Road Open To All Vehicles, Yearlong	422
975A	-----	Road Open To All Vehicles, Yearlong	158
1433	-----	Road Open To All Vehicles, Yearlong	502
1657A	-----	Road Open To All Vehicles, Yearlong	264
1661A	-----	Road Open To All Vehicles, Yearlong	264
1672A	-----	Road Open To All Vehicles, Yearlong	317
1673A	-----	Road Open To All Vehicles, Yearlong	317
2079	-----	Road Open to Highway Legal Vehicles Only, Yearlong	158
2262A	-----	Road Open To All Vehicles, Yearlong	158
2265	-----	Road Open To All Vehicles, Yearlong	686
2273A	-----	Road Open To All Vehicles, Yearlong	359
2277A	-----	Road Open To All Vehicles, Yearlong	370
2280A	-----	Road Open To All Vehicles, Yearlong	475
2290	-----	Road Open To All Vehicles, Yearlong	581
2313	-----	Road Open To All Vehicles, Yearlong	422
2314	-----	Road Open To All Vehicles, Yearlong	317
2315	-----	Road Open To All Vehicles, Yearlong	475
2326	-----	Road Open To All Vehicles, Yearlong	739
2638A	-----	Road Open To All Vehicles, Yearlong	106
2676	-----	Road Open To All Vehicles, Yearlong	422
306	-----	Trails Open To Vehicles 50" Or Less in Width, Yearlong	581
424	-----	Trails Open To Vehicles 50" Or Less in Width, Yearlong	581
430	-----	Trails Open To Vehicles 50" Or Less in Width, Yearlong	1531
447	-----	Trails Open To Vehicles 50" Or Less in Width, Yearlong	317
448	-----	Trails Open To Vehicles 50" Or Less in Width, Yearlong	1003
473	-----	Trails Open To Vehicles 50" Or Less in Width, Yearlong	528
483	-----	Trails Open To Vehicles 50" Or Less in Width, Yearlong	264
496	-----	Trails Open To Vehicles 50" Or Less in Width, Yearlong	581
499	-----	Trails Open To Vehicles 50" Or Less in Width, Yearlong	264
531	-----	Trails Open To Vehicles 50" Or Less in Width, Yearlong	792
533	-----	Trails Open To Vehicles 50" Or Less in Width, Yearlong	528
878	-----	Trails Open To Vehicles 50" Or Less in Width, Yearlong	264