
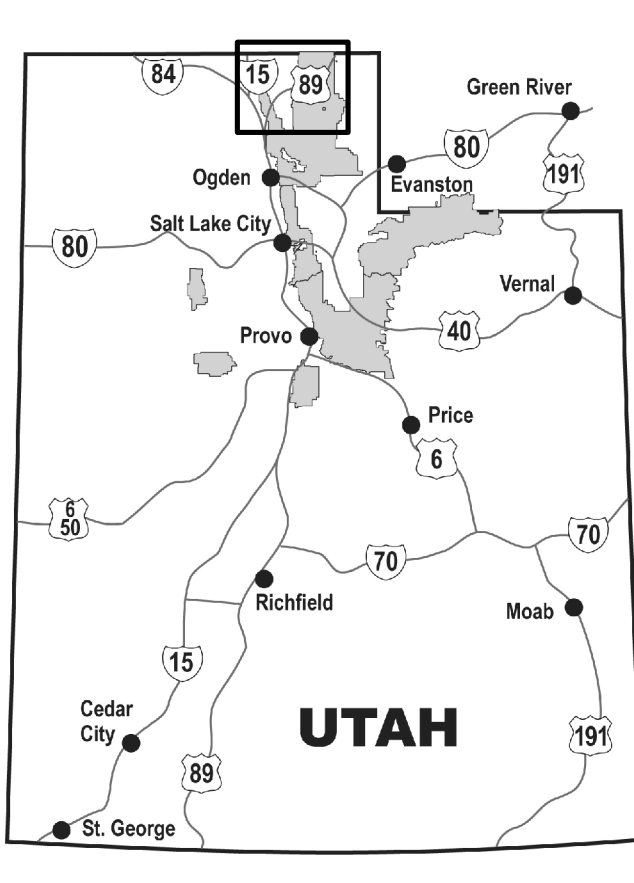


UNITED STATES Department of Agriculture
Forest Service
UTAH
America's Great Outdoors
2019



Motor Vehicle Use Map
Logan Ranger District,
Uinta-Wasatch-Cache National Forest

VICINITY MAP



UTAH

treadlightly!
LEAVING A GOOD IMPRESSION



INFORMATION SOURCES

Contact information
<http://www.fs.usda.gov/lwcnf>

Uinta-Wasatch-Cache National Forest
Supervisor's Office
857 West South Jordan Parkway
South Jordan, UT 84095
(801) 999-2103

Logan Ranger District
1500 East Highway 89
Logan, UT 84321
(435) 755-3620

Ogden Ranger District
507 29th Street
Ogden, UT
(801) 625-5112

EMERGENCY.....911
To Report Fires.....911
Box Elder County Sheriff.....(435) 734-3800
Cache County Sheriff.....(435) 719-9400
Davis County Sheriff.....(801) 451-4100
Morgan County Sheriff.....(801) 829-0590
Rich County Sheriff.....(435) 793-2285
Weber County Sheriff.....(801) 778-6600

Poaching Hotline.....(800) 662-DEER (3337)

In accordance with Federal civil rights law and U.S. Department of Agriculture (USDA) civil rights regulations and policies, the USDA, its Agencies, offices, and employees, and institutions participating in or administering USDA programs are prohibited from discriminating based on race, color, national origin, religion, sex, gender identity (including gender expression), sexual orientation, disability, age, marital status, family/parental status, income derived from a public assistance program, political beliefs, or reprisal or retaliation for prior civil rights activity, in any program or activity conducted or funded by USDA (not all bases apply to all programs). Remedies and complaint filing deadlines vary by program or incident.

Persons with disabilities who require alternative means of communication for program information (e.g., Braille, large print, American Sign Language, etc.) should contact the responsible Agency or USDA's TARGET Center at (202) 720-2600 (voice and TTY) or contact USDA through the Federal Relay Service at (800) 877-8339. Additionally, program information may be made available in languages other than English.

To file a program discrimination complaint, complete the USDA Program Discrimination Complaint Form, AD-3027, found online at http://www.ascr.usda.gov/complaint_filing_cust.html and at any USDA office or write a letter addressed to USDA and provide in the letter all of the information requested in the form. To request a copy of the complaint form, call (866) 632-8992. Submit your completed form or letter to USDA by: (1) mail: U.S. Department of Agriculture, Office of the Assistant Secretary for Civil Rights, 1400 Independence Avenue, SW, Washington, D.C. 20250-9410; (2) fax: (202) 690-7442; or (3) email: program.intake@usda.gov.


USDA is an equal opportunity provider, employer, and lender.

Logan Ranger District
North American Datum of 1983 (NAD 83)
Universal Transverse Mercator, zone 12



PURPOSE AND CONTENTS OF THIS MAP

The designations shown on this motor vehicle use map (MVUM) were made by the responsible official pursuant to 36 CFR 212.51; are effective as of the date on the front cover of this MVUM, and will remain in effect until superseded by next year's MVUM.



It is the responsibility of the user to acquire the current MVUM. This MVUM shows the National Forest System roads, National Forest System trails, and the areas on National Forest System lands in the Uinta-Wasatch-Cache National Forest, Logan Ranger District that are designated for motor vehicle use pursuant to 36 CFR 212.51. This MVUM also identifies the vehicle classes allowed on each route and in each area, and any seasonal restrictions that apply on those routes and in those areas.

Designation of a road, trail, or area for motor vehicle use by a particular class of vehicle under 36 CFR 212.51 should not be interpreted as encouraging or inviting use or implying that the road, trail, or area is passable, actively maintained, or safe for travel. Motor vehicle designations include parking along designated routes and at facilities associated with designated routes when it is safe to do so and when not causing damage to National Forest System resources. Seasonal weather conditions and natural events may render designated roads and trails impassable for extended periods. Designated areas may contain dangerous or impassable terrain. Many designated roads and trails may be passable only by high-clearance vehicles or four-wheel-drive vehicles. Maintenance of designated roads and trails will depend on available resources, and many may receive little maintenance.

This motor vehicle use map identifies those roads, trails, and areas designated for the motor vehicle use under 36 CFR 212.51 for the purpose of enforcing the prohibition at 36 CFR 261.13. This is a limited purpose. The other public roads are shown for information and navigation purposes only and are not subject to designation under the Forest Service travel management regulation.

These designations apply only to National Forest System roads, National Forest System trails, and areas on National Forest System lands.

PROHIBITIONS

It is prohibited to possess or operate a motor vehicle on National Forest System lands on the Uinta-Wasatch-Cache National Forest, Logan Ranger District other than in accordance with these designations (36 CFR 261.13).

Violators of 36 CFR 261.13 are subject to a fine of up to \$5,000, imprisonment for up to 6 months, or both (18 U.S.C. 557 (e)). This prohibition applies regardless of the presence or absence of signs.

This map does not display nonmotorized uses, over-snow vehicles uses, or other facilities and attractions on the Uinta-Wasatch-Cache National Forest, Logan Ranger District. Obtain forest visitor information from the local national forest office.

Designated roads, trails and areas may also be subject to temporary, emergency closures. As a visitor, you must comply with signs notifying you of such restrictions. A national forest may issue an order to close a road, trail or area on a temporary basis to protect the life, health, or safety of forest visitors or the natural or cultural resources in these areas. Such a temporary and/or emergency closures are consistent with the Travel Management Rule (36 CFR 212.52 (b), 36 CFR 261 subpart B).

The designation "road or trail open to all motor vehicles" does not supersede State traffic law.

OPERATOR RESPONSIBILITIES

Operating a motor vehicle on National Forest System roads, National Forest System trails, and in areas on National Forest System lands carries a greater responsibility than operating that vehicle in a city or other developed setting. Not only must you know and follow all applicable traffic laws, you need to show concern for the environment as well as other forest users. The misuse of motor vehicles can lead to the temporary or permanent closure of any designated road, trail, or area. As a motor vehicle operator, you are also subject to State traffic law, including State requirements for licensing, registration, and operation of the vehicle in question.

Motor vehicle use, especially off-highway vehicle use, involves inherent risks that may cause property damage, serious injury, and possibly death to participants. Drive cautiously and anticipate rough surfaces and features, such as snow, mud, vegetation, and water crossings common to remote driving conditions. By your participation, you voluntarily assume full responsibility for these damages, risks, and dangers. Take care at all times to protect yourself and those under your responsibility.

Much of the Uinta-Wasatch-Cache National Forest, Logan & Ogden Ranger Districts is remote. Medical assistance may not be readily available. Cellular telephones do not work in many areas of the Uinta-Wasatch-Cache National Forest, Logan Ranger District. Take adequate food, water, first-aid supplies, and other equipment appropriate for the conditions and expected weather.

ALWAYS REMEMBER TO RESPECT PRIVATE LAND! PROTECT YOUR PRIVILEGE. STAY ON DESIGNATED ROADS AND TRAILS AND IN DESIGNATED AREAS.

Read and understand this map in its entirety. If you have questions, please contact the Uinta-Wasatch-Cache National Forest, Logan Ranger District for clarification.

As a motor vehicle operator on a National Forest System road, trail, or area you must comply with this map, as well as all Federal, State, and local laws and regulations. Compliance with these rules is your responsibility.

Legend

- Roads Open to Highway Legal Vehicles
- - - Roads Open to All Vehicles
- - - Trails Open to All Vehicles
- - - Trails Open to Vehicles 50" or Less in Width
- - - Trails Open to Wheeled Vehicles 50" or Less in Width
- - - Trails Open to Motorcycles Only
- - - Special Vehicle Designation (See Table)
- Seasonal Designation (See Table)
- Dispersed Camping, Both Sides (See table for DC information)
- Interstate
- Highways, U.S. State
- Other Public Roads and Trails
- Short Route Identifier
- Milepost Marker
- FS Campground
- Picnic Area
- Motorized Trailhead
- Information Site
- Peaks
- Forest or Unit Boundary
- National Forest System Lands
- Non-National Forest System Lands within the National Forest
- Wilderness Areas
- Political Boundary
- Township and Range Lines
- Section Lines
- Lakes and Rivers

0 1 2 4 Miles

EXPLANATION OF LEGEND ITEMS

Roads Open to Highway Legal Vehicles Only:
These roads are open only to motor vehicles licensed under State law for general operation on all public roads within the state.

Roads Open to All Vehicles:
These roads are open to all motor vehicles, including smaller off-highway vehicles that may not be licensed for highway use (but not to oversize or overweight vehicles under State traffic law).

Trails Open to All Vehicles:
These trails are open to all motor vehicles, including both highway legal and nonhighway legal vehicles.

Trails Open to Vehicles 50 inches or Less in Width:
Trails open only to motor vehicles less than 50 inches in width at the widest point on the vehicle.

Trails Open to Wheeled Vehicles 50" or Less in Width:
These trails are open only to wheeled, motor vehicles less than 50 inches in width at the widest point on the vehicle.

Trails Open to Motorcycles Only:
These trails are open only to motorcycles. Sidecars are not permitted.

Special Vehicle Designation:
This symbol, used in conjunction with one of the other road or trail symbols, indicates that the road or trail is open only during certain portions of the year. Refer to Seasonal and Special Designation Table for further instructions.

Seasonal Designation:
This symbol, used in conjunction with one of the other road or trail symbols, indicates that the road or trail is open only during certain portions of the year. Refer to Seasonal and Special Designation Table for further instructions.

Dispersed Camping:
Dispersed Camping, Both Sides
This symbol is used along with a designated road or trail to indicate limited cross-country motor vehicle use within a specific distance of that route, solely for the purpose of dispersed camping. The dots indicate where this activity is permitted. They may be on the left, right, or both sides of the route. Refer to the Dispersed Camping Table for specifics.

Other Public Roads and Trails:
Interstate
Highways, U.S., State, County
Other Public Roads and Trails

These symbols are used to show routes the Forest Service does not have jurisdiction over and has not designated for motorized use. These symbols are part of the reference layers showing connections to towns and cities outside the forest boundary.

Short Route Identifier:
This symbol is used for roads that are too short to show a symbol type on the map. The symbol contains the number of the road or trail. Users should refer to the corresponding number in the Short Route Table for designation information.

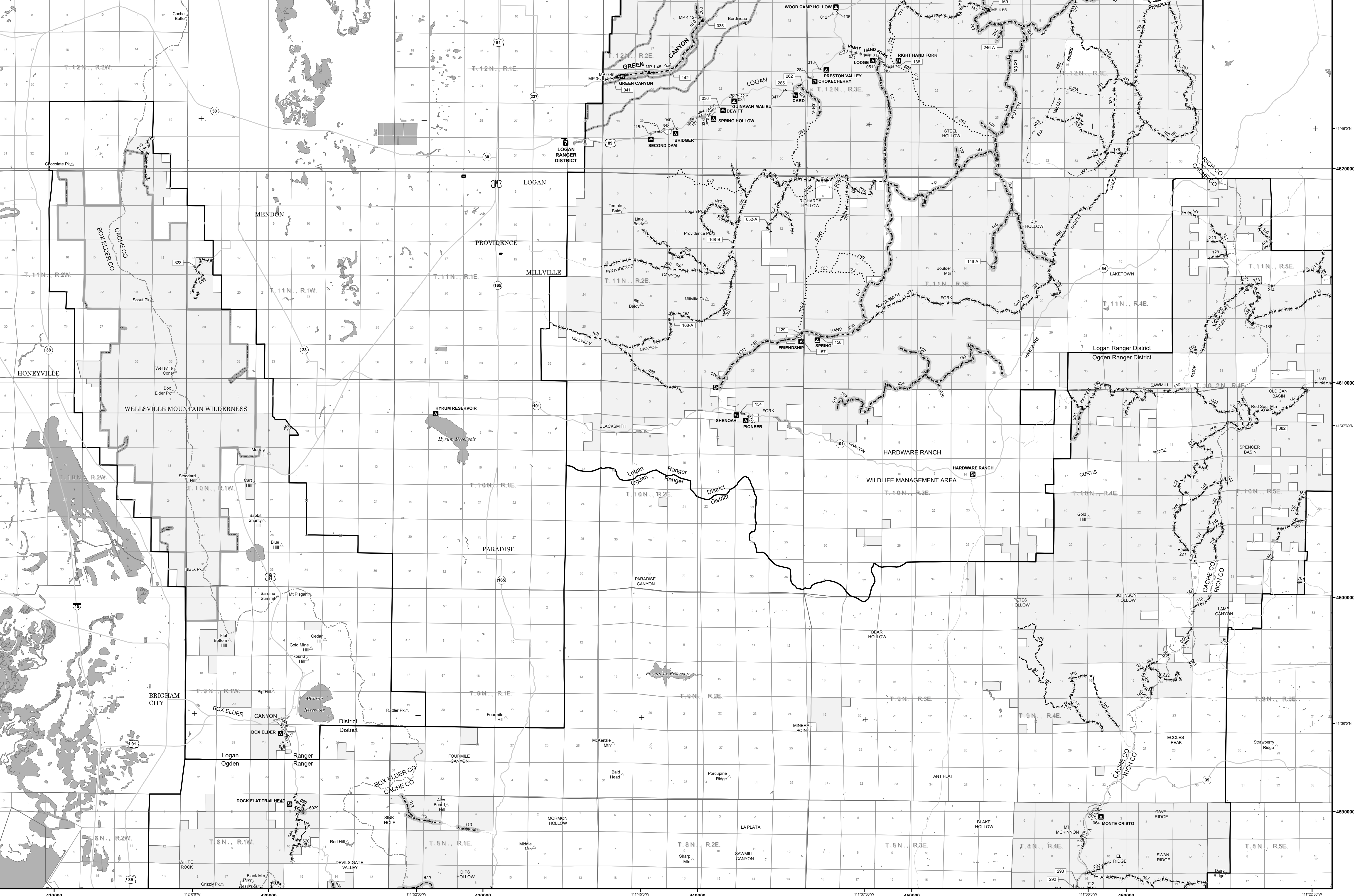
Milepost Marker:
This symbol is used to display the beginning and ending mileposts of a road that has a change in the designation but not the symbology.

Motorized Trail Access:
This symbol indicates a trailhead for access to a motorized route. Not all motorized routes have trailheads and those that do may range from primitive to developed.

Seasonal and Special Vehicle Designations (Logan)					
Route Number	Legend	Special Vehicle Designation	Dates Allowed	Beginning Mile Post	Ending Mile Post
142G	Trails open to Wheeled Vehicles 50" or less in width, with Seasonal Designation	Seasonal Designation	06/01-11/15	0.000	4.481
005, 007, 056, 137, 146, 146-A, 147, 148, 246, 246-A	Roads open to all Vehicles, with Seasonal Designation	Seasonal Designation	06/15-11/15		
007, 035, 047, 048, 050, 087, 174, 174-A, 174-B	Roads open to all Vehicles, with Seasonal Designation	Seasonal Designation	06/01-11/15		
020, 150, 254, 018	Roads open to all Vehicles, with Seasonal Designation	Seasonal Designation	06/01-09/15		
024, 024-A, 049, 050, 149, 245, 245-A	Roads open to all Vehicles, with Seasonal Designation	Seasonal Designation	04/15-12/01		
048	Roads open to all Vehicles, with Seasonal Designation	Seasonal Designation	05/15-12/01	0.000	1.330

Dispersed Camping (Both Sides)		Roads Too Short to Be Seen Clearly on the Map	
Road Number	Distance/ Side of Road	Vehicle Type	Dates Allowed
005 049A 093 162 204 251			
006 050 084 162A 205 252			
007 052 097 163 206 254			
008 052A 105 166 209 255			
011 053 106 168 210 256			
012 055 106A 168A 211 271			
014 056 110 173 212 274			
015 057 113 173A 213 288			
018 058 116 174 214 289			
019 059 121 174A 216 291			
020 060 124 174B 219 292			
021 061 125 174C 220 293			
021A 064 126 175 221 707			
022 067 130 176 222 708			
023 068 132 177 229A 711			
024 071 137 178 229B 712			
024A 071A 144 181 229C 713			
033 071B 146 182 231 713A			
033A 072 146A 185 238 714			
038 073 147 186 239 724			
039 081 148 188 240 732			
040 082 149 189 240A 733			
042 083 150 192 244 738			
046 084 151 196 245 994			
047 086 152 197 246			
048 088 153 201 246A			
049 090 160 202 248			

Road Number	Route Designation	Length in Feet
035	Road Open to All Vehicles	401
036	Road Open to Highway Legal Vehicles	121
041	Road Open to All Vehicles	317
052-A	Road Open to All Vehicles	528
064	Road Open to All Vehicles	1,478
115-A	Road Open to Highway Legal Vehicles	317
117	Road Open to Highway Legal Vehicles	422
129	Road Open to All Vehicles	343
131	Road Open to All Vehicles	206
134	Road Open to Highway Legal Vehicles	1,584
138	Road Open to Highway Legal Vehicles	1,030
142	Road Open to Highway Legal Vehicles	359
146-A	Road Open to All Vehicles	528
154	Road Open to Highway Legal Vehicles	385
157	Road Open to Highway Legal Vehicles	744
158	Road Open to Highway Legal Vehicles	180
159	Road Open to Highway Legal Vehicles	67
168-A	Road Open to All Vehicles	628
169	Road Open to All Vehicles	264
174-A	Road Open to All Vehicles	449
174-B	Road Open to All Vehicles	739
240-A	Road Open to All Vehicles	528
246-A	Road Open to All Vehicles	528
262	Road Open to All Vehicles	1,056
271	Road Open to All Vehicles	903
272	Road Open to All Vehicles	1,056
285	Road Open to Highway Legal Vehicles	216
538	Road Open to Highway Legal Vehicles	528



2019

UTAH

Forest Service

United States Department of Agriculture

America's Great Outdoors

National Forest

Cache

Uinta-Wasatch

Ranger District

Ogden

Motor Vehicle Use Map

PURPOSE AND CONTENTS OF THIS MAP

The designations shown on this motor vehicle use map (MVUM) were made by the responsible official pursuant to 36 CFR 212.51; are effective as of the date on the front cover of this MVUM, and will remain in effect until superseded by next year's MVUM.

Forest Supervisor, Uinta-Wasatch-Cache National Forest

It is the responsibility of the user to acquire the current MVUM. This MVUM shows the National Forest System roads, National Forest System trails, and the areas on National Forest System lands in the Uinta-Wasatch-Cache National Forest, Ogden Ranger District that are designated for motor vehicle use pursuant to 36 CFR 212.51. This MVUM also identifies the vehicle classes allowed on each route and in each area, and any seasonal restrictions that apply on those routes and in those areas.

Designation of a road, trail, or area for motor vehicle use by a particular class of vehicle under 36 CFR 212.51 should not be interpreted as encouraging or inviting use or implying that the road, trail, or area is passable, actively maintained, or safe for travel. Motor vehicle designations include parking along designated routes and at facilities associated with designated routes when it is safe to do so and when not causing damage to National Forest System resources. Seasonal weather conditions and natural events may render designated roads and trails impassable for extended periods. Designated areas may contain dangerous or impassable terrain. Many designated roads and trails may be passable only by high-clearance vehicles or four-wheel-drive vehicles. Maintenance of designated roads and trails will depend on available resources, and many may receive little maintenance.

This motor vehicle use map identifies those roads, trails, and areas designated for the motor vehicle use under 36 CFR 212.51 for the purpose of enforcing the prohibition at 36 CFR 261.13. This is a limited purpose. The other public roads are shown for information and navigation purposes only and are not subject to designation under the Forest Service travel management regulation.

These designations apply only to National Forest System roads, National Forest System trails, and areas on National Forest System lands.

PROHIBITIONS

It is prohibited to possess or operate a motor vehicle on National Forest System lands on the Uinta-Wasatch-Cache National Forest, Ogden Ranger District other than in accordance with these designations (36 CFR 261.13).

Violators of 36 CFR 261.13 are subject to a fine of up to \$5,000, imprisonment for up to 6 months, or both (18 U.S.C. 3571 (e)). This prohibition applies regardless of the presence or absence of signs.

This map does not display nonmotorized uses, over-snow vehicle uses, or other facilities and attractions on the Uinta-Wasatch-Cache National Forest, Ogden Ranger District. Obtain forest visitor information from the local national forest office.

Designated roads, trails and areas may also be subject to temporary, emergency closures. As a visitor, you must comply with signs notifying you of such restrictions. A national forest may issue an order to close a road, trail or area on a temporary basis to protect the life, health, or safety of forest visitors or the natural or cultural resources in these areas. Such a temporary and/or emergency closures are consistent with the Travel Management Rule (36 CFR 212.52 (b), 36 CFR 261 subpart B).

The designation "road or trail open to all motor vehicles" does not supersede State traffic law.

OPERATOR RESPONSIBILITIES

Operating a motor vehicle on National Forest System roads, National Forest System trails, and in areas on National Forest System lands carries a greater responsibility than operating that vehicle in a city or other developed setting. Not only must you know and follow all applicable traffic laws, you need to show concern for the environment as well as other forest users. The misuse of motor vehicles can lead to the temporary or permanent closure of any designated road, trail, or area. As a motor vehicle operator, you are also subject to State traffic law, including State requirements for licensing, registration, and operation of the vehicle in question.

Motor vehicle use, especially off-highway vehicle use, involves inherent risks that may cause property damage, serious injury, and possibly death to participants. Drive cautiously and anticipate rough surfaces and features, such as snow, mud, vegetation, and water crossings common to remote driving conditions. By your participation, you voluntarily assume full responsibility for these dangers, risks, and dangers. Take care at all times to protect yourself and those under your responsibility.

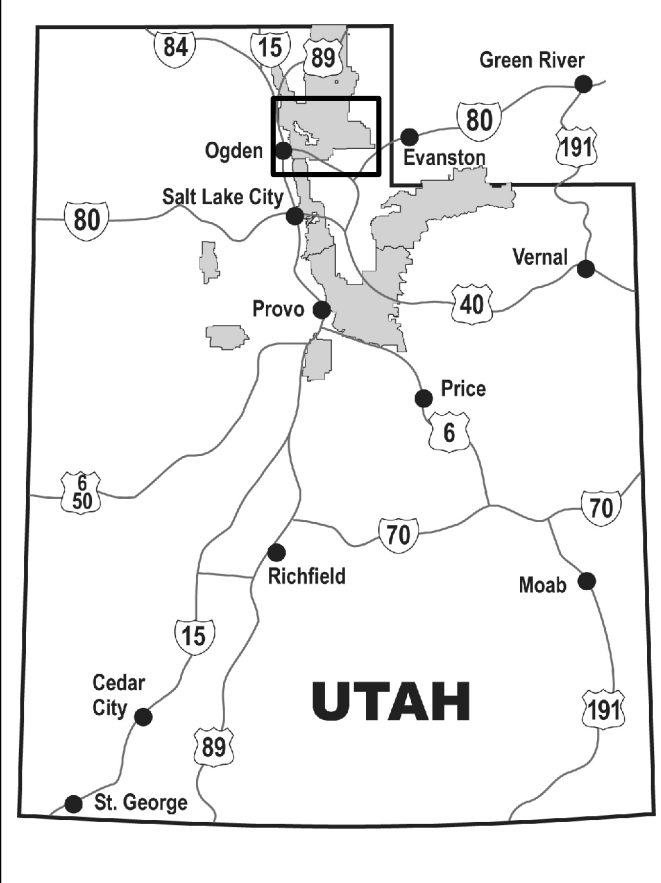
Much of the Uinta-Wasatch-Cache National Forest, Ogden Ranger District is remote. Medical assistance may not be readily available. Cellular telephones do not work in many areas of the Uinta-Wasatch-Cache National Forest, Ogden Ranger District. Take adequate food, water, first-aid supplies, and other equipment appropriate for the conditions and expected weather.

ALWAYS REMEMBER TO RESPECT PRIVATE LAND! PROTECT YOUR PRIVILEGE. STAY ON DESIGNATED ROADS AND TRAILS AND IN DESIGNATED AREAS.

Read and understand this map in its entirety. If you have questions, please contact the Uinta-Wasatch-Cache National Forest, Ogden Ranger District for clarification.

As a motor vehicle operator on a National Forest System road, trail, or area you must comply with this map, as well as all Federal, State, and local laws and regulations. Compliance with these rules is your responsibility.

VICINITY MAP



INFORMATION SOURCES

Contact Information
<http://www.fs.usda.gov/ufwcnf>

Uinta-Wasatch-Cache National Forest
Supervisor's Office
857 West South Jordan Parkway
South Jordan, UT 84095
(801) 999-2103

Ogden Ranger District
507 25th Street
Ogden, UT
(801) 625-5112

Logan Ranger District
1500 East Highway 89
Logan, UT 84321
(435) 755-3620

EMERGENCY.....911
To Report Fires.....911
Box Elder County Sheriff.....(435) 734-3800
Cache County Sheriff.....(435) 716-9400
Davis County Sheriff.....(801) 451-4100
Morgan County Sheriff.....(801) 929-0590
Rich County Sheriff.....(435) 793-2285
Weber County Sheriff.....(801) 778-6600

Poaching Hotline.....(800) 862-DEER (3337)

In accordance with Federal civil rights law and U.S. Department of Agriculture (USDA) civil rights regulations and policies, the USDA, its Agencies, offices, and employees, and institutions participating in or administering USDA programs are prohibited from discriminating based on race, color, national origin, religion, sex, gender identity (including gender expression), sexual orientation, disability, age, marital status, family/parental status, income derived from a public assistance program, political beliefs, or reprisal or retaliation for prior civil rights activity, in any program or activity conducted or funded by USDA (not all bases apply to all programs). Remedies and complaint filing deadlines vary by program or incident.

Persons with disabilities who require alternative means of communication for program information (e.g., Braille, large print, audiotape, American Sign Language, etc.) should contact the responsible Agency or USDA's TARGET Center at (202) 720-2600 (voice and TTY) or contact USDA through the Federal Relay Service at (800) 877-8339. Additionally, program information may be made available in languages other than English.

To file a program discrimination complaint, complete the USDA Program Discrimination Complaint Form, AD-3027, found online at http://www.ascr.usda.gov/complaint_filing_cust.html and at any USDA office or write a letter addressed to USDA and provide in the letter all of the information requested in the form. To request a copy of the complaint form, call (866) 632-9992. Submit your completed form or letter to USDA by: (1) mail: U.S. Department of Agriculture, Office of the Assistant Secretary for Civil Rights, 1400 Independence Avenue, SW, Washington, D.C. 20250-9410; (2) fax: (202) 690-7442; or (3) email: program.intake@usda.gov.

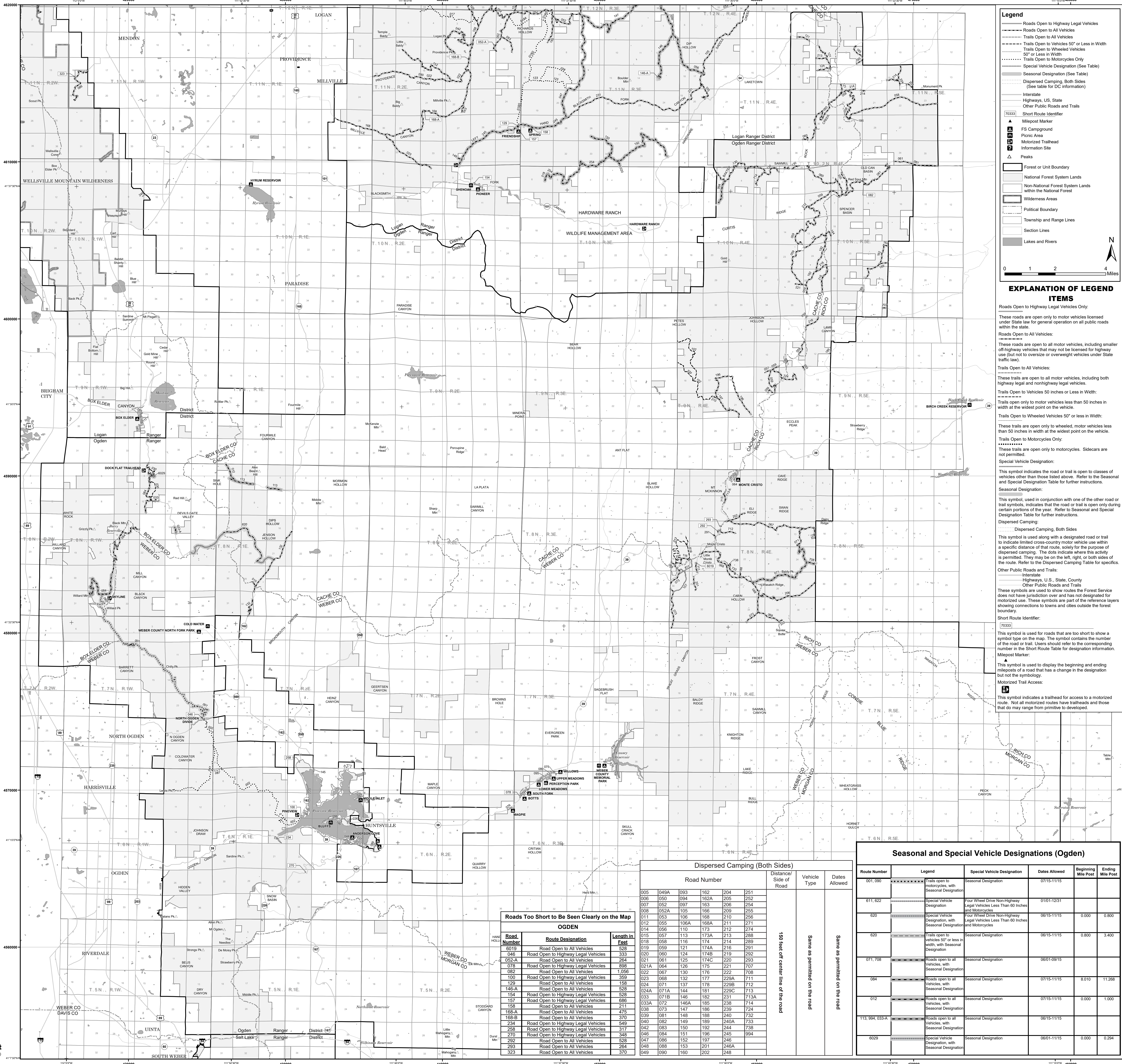
USDA is an equal opportunity provider, employer, and lender.



Photo courtesy of the Uinta-Wasatch-Cache National Forest, 2010
FS-873-0419

Ogden Ranger District

North American Datum of 1983 (NAD 83)
Universal Transverse Mercator, zone 12



Legend

- Roads Open to Highway Legal Vehicles
- Roads Open to All Vehicles
- Trails Open to All Vehicles
- Trails Open to Vehicles 50" or Less in Width
- Trails Open to Wheeled Vehicles
- Trails Open to Less in Width
- Trails Open to Motorcycles Only
- Special Vehicle Designation (See Table)
- Seasonal Designation (See Table)
- Dispersed Camping, Both Sides (See table for DC information)
- Interstate
- Highways, U.S. State
- Other Public Roads and Trails
- Short Route Identifier
- Milepost Marker
- FS Campground
- Picnic Area
- Motorized Trailhead
- Information Site
- Peaks
- Forest or Unit Boundary
- National Forest System Lands
- Non-National Forest System Lands within the National Forest
- Wilderness Areas
- Political Boundary
- Township and Range Lines
- Section Lines
- Lakes and Rivers

0 1 2 4 Miles

EXPLANATION OF LEGEND

ITEMS

Roads Open to Highway Legal Vehicles Only:

These roads are open only to motor vehicles licensed under State law for general operation on all public roads within the state.

Roads Open to All Vehicles:

These roads are open to all motor vehicles, including smaller off-highway vehicles that may not be licensed for highway use (but not to oversize or overweight vehicles under State traffic law).

Trails Open to All Vehicles:

These trails are open to all motor vehicles, including both off-highway vehicles and nonhighway legal vehicles.

Trails Open to Vehicles 50 inches or Less in Width:

Trails open only to motor vehicles less than 50 inches in width at the widest point on the vehicle.

Trails Open to Wheeled Vehicles 50" or less in Width:

These trails are open only to wheeled, motor vehicles less than 50 inches in width at the widest point on the vehicle.

Trails Open to Motorcycles Only:

These trails are open only to motorcycles. Sidecars are not permitted.

Special Vehicle Designation:

This symbol indicates the road or trail is open to classes of vehicles other than those listed above. Refer to the Seasonal and Special Designation Table for further instructions.

Seasonal Designation:

This symbol, used in conjunction with one of the other road or trail symbols, indicates that the road or trail is open only during certain portions of the year. Refer to Seasonal and Special Designation Table for further instructions.

Dispersed Camping:

Dispersed Camping, Both Sides

This symbol is used along with a designated road or trail to indicate limited cross-country motor vehicle use within a specific distance of that route, solely for the purpose of dispersed camping. The dots indicate where this activity is permitted. They may be on the left, right, or both sides of the route. Refer to the Dispersed Camping Table for specifics.

Other Public Roads and Trails:

Interstate

Highways, U.S., State, County

Other Public Roads and Trails

These symbols are used to show routes the Forest Service does not have jurisdiction over and has not designated for motorized use. These symbols are part of the reference layers showing connections to towns and cities outside the forest boundary.

Short Route Identifier:

[70333]

This symbol is used for roads that are too short to show a symbol type on the map. The symbol contains the number of the road or trail. Users should refer to the corresponding number in the Short Route Table for designation information.

Milepost Marker:

This symbol is used to display the beginning and ending mileposts of a road that has a change in the designation but not the symbology.

Motorized Trail Access:

[M]

This symbol indicates a trailhead for access to a motorized route. Not all motorized routes have trailheads and those that do may range from primitive to developed.

Dispersed Camping (Both Sides)

Road Number		Distance/ Side of Road	Vehicle Type	Dates Allowed
005	049A	093	162	204 251
006	050	094	162A	205 252
007	052	097	163	206 254
008	052A	105	166	209 255
011	053	106	168	210 256
012	055	106A	168A	211 271
014	056	110	173	212 274
015	057	113	173A	213 288
018	058	116	174	214 289
019	059	121	174A	216 291
020	060	124	174B	219 292
021	061	125	174C	220 293
021A	064	126	175	221 707
022	067	130	176	222 708
023	068	132	177	224 711
024	071	137	178	229B 712
024A	071A	144	181	229C 713
033	071B	146	182	231 713A
033A	072	146A	185	238 714
038	073	147	186	239 724
039	081	148	188	240 732
040	082	149	189	240A 733
042	083	150	192	244 738
046	084	151	196	245 994
047	086	152	197	246
048	088	153	201	246A
049	090	160	202	248

150 feet off center line of the road

Same as permitted on the road

Same as permitted on the road

Roads Too Short to Be Seen Clearly on the Map

Road Number	Route Designation	Length in Feet
6019	Road Open to All Vehicles	528
045	Road Open to Highway Legal Vehicles	353
052-A	Road Open to All Vehicles	264
078	Road Open to Highway Legal Vehicles	898
082	Road Open to All Vehicles	1,050
100	Road Open to Highway Legal Vehicles	359
129	Road Open to All Vehicles	158
154	Road Open to Highway Legal Vehicles	528
146-A	Road Open to All Vehicles	528
154	Road Open to All Vehicles	528
157	Road Open to Highway Legal Vehicles	686
168-B	Road Open to All Vehicles	211
168-A	Road Open to All Vehicles	475
168-B	Road Open to All Vehicles	370
234	Road Open to Highway Legal Vehicles	549
258	Road Open to Highway Legal Vehicles	317
270	Road Open to Highway Legal Vehicles	349
292	Road Open to All Vehicles	528
293	Road Open to All Vehicles	264
323	Road Open to All Vehicles	370

Seasonal and Special Vehicle Designations (Ogden)

Route Number	Legend	Special Vehicle Designation	Dates Allowed	Beginning Mile Post	Ending Mile Post
001, 000	Trails open to motorcycles, with Seasonal Designation	Seasonal Designation	07/15-11/15		
611, 622	Special Vehicle Designation	Four Wheel Drive Non-Highway Legal Vehicles Less Than 60 inches and Motorcycles	01/01-12/31		
620	Special Vehicle Designation, with Seasonal Designation	Four Wheel Drive Non-Highway Legal Vehicles Less Than 60 inches and Motorcycles	06/15-11/15	0.000	0.800
620	Trails open to all Vehicles, with Seasonal Designation	Seasonal Designation	06/15-11/15	0.800	3.400
071, 708	Roads open to all Vehicles, with Seasonal Designation	Seasonal Designation	06/01-09/15		
084	Roads open to all Vehicles, with Seasonal Designation	Seasonal Designation	07/15-11/15	8.010	11.288
012	Roads open to all Vehicles, with Seasonal Designation	Seasonal Designation	07/15-11/15	0.000	1.000
113, 994, 033-A	Roads open to all Vehicles, with Seasonal Designation	Seasonal Designation	06/15-11/15		
6029	Special Vehicle Designation, with Seasonal Designation	Seasonal Designation	06/01-11/15	0.000	0.294