

United States Department of Agriculture

Forest Service

Utah

2019

America's Great Outdoors

National Forest

Cache

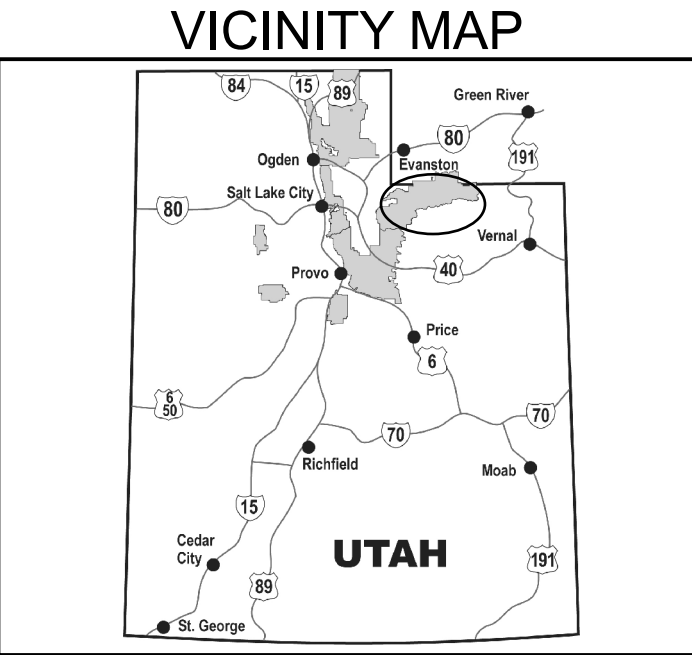
Uinta-Wasatch-

Ranger District,

Evanston-Mt. View

Use Map

Motor Vehicle



INFORMATION SOURCES

<http://www.fs.fed.us/r4/uwc/>

Uinta-Wasatch-Cache National Forest
Supervisor's Office
857 West South Jordan Parkway
South Jordan, UT 84095
(801) 999-2103

Mt. View - Evanston Ranger District
Evanston Office
1565 Hwy 150 S, Suite A
Evanston, UT 82930
(307) 789-3194

Mt. View - Evanston Ranger District
Mt. View Office
RD 321 Hwy 414
Mountain View, WY 82939
(307) 782-6555

EMERGENCY.....911
To Report Fires.....911
Summit County Sheriff..... (435) 615-3600
Duchesne County Sheriff..... (435) 738-2015

Poaching Hotline... (800) 662-DEER (3337)

treadlightly!

LEAVING A GOOD IMPRESSION

Photo courtesy of the Uinta-Wasatch-Cache National Forest, 2010
FS-873-0419

Legend

Roads Open to Highway Legal Vehicles

Roads Open to all Vehicles

Trails Open to all Vehicles

Trails Open to Vehicles 50" or Less in Width

Trails Open to Wheeled Vehicles 50" or Less in Width

Trails Open to Motorcycles Only

Special Designation (See Table)

Seasonal Designation (See Table)

Dispersed Camping, Both Sides

Dispersed Camping, Left Side

Dispersed Camping, Right Side (See table for DC information)

Interstate

Highways, US, State, County

Other Public Roads

Other Public Trails

Short Route Identifier

FS Campgrounds

Picnic Area

Motorized Trailhead

Information Site

Peaks

Forest Boundary

National Forest System Lands

Non-National Forest System Lands within the National Forest

Wilderness Areas

Political Boundary

Township and Range Lines

Section Lines

Large Lakes and Rivers

0 0.5 1 2 3 4 Miles

N

EXPLANATION OF LEGEND ITEMS

Roads Open to Highway Legal Vehicles Only:
Roads open only to motor vehicles licenced under State law for general operation on all public roads.

Roads Open to All Vehicles:
Roads open to all motor vehicles, including smaller off highway vehicles that may not be licensed for highway use (not to oversize or overweight vehicles under State traffic law).

Trails Open to All Vehicles:
Trails open to all motor vehicles, including both highway legal and nonhighway legal vehicles.

Trails Open to Vehicles 50"or Less in Width:
Trails open only to motor vehicles less than 50 inches in width at the widest point on the vehicle.

Trails Open to Wheeled Vehicles 50" or Less in Width:
These trails are open open to wheeled, motor vehicles less than 50" in width at the widest point on the vehicle.

Trails Open to Motorcycles Only:
Trails open only to motorcycles. Sidecars are not permitted.

Special Vehicle Designation:
Indicates the road or trail is open to classes of vehicles other than those listed above. Refer to the Seasonal and Special Designation Table for further instructions.

Seasonal Designation:
This symbol, used in conjunction with one of the other road or trail symbols, indicates that the road or trail is open only during certain portions of the year. Refer to Seasonal and Special Designation Table for further instructions.

Dispersed Camping:
Dispersed Camping, Both Sides
Dispersed Camping, Left Side
Dispersed Camping, Right Side

Used along with a designated road or trail to indicate limited cross-country motor vehicle use within a specific distance of that route, solely for the purpose of dispersed camping. Refer to the Dispersed Camping Table for specifics.

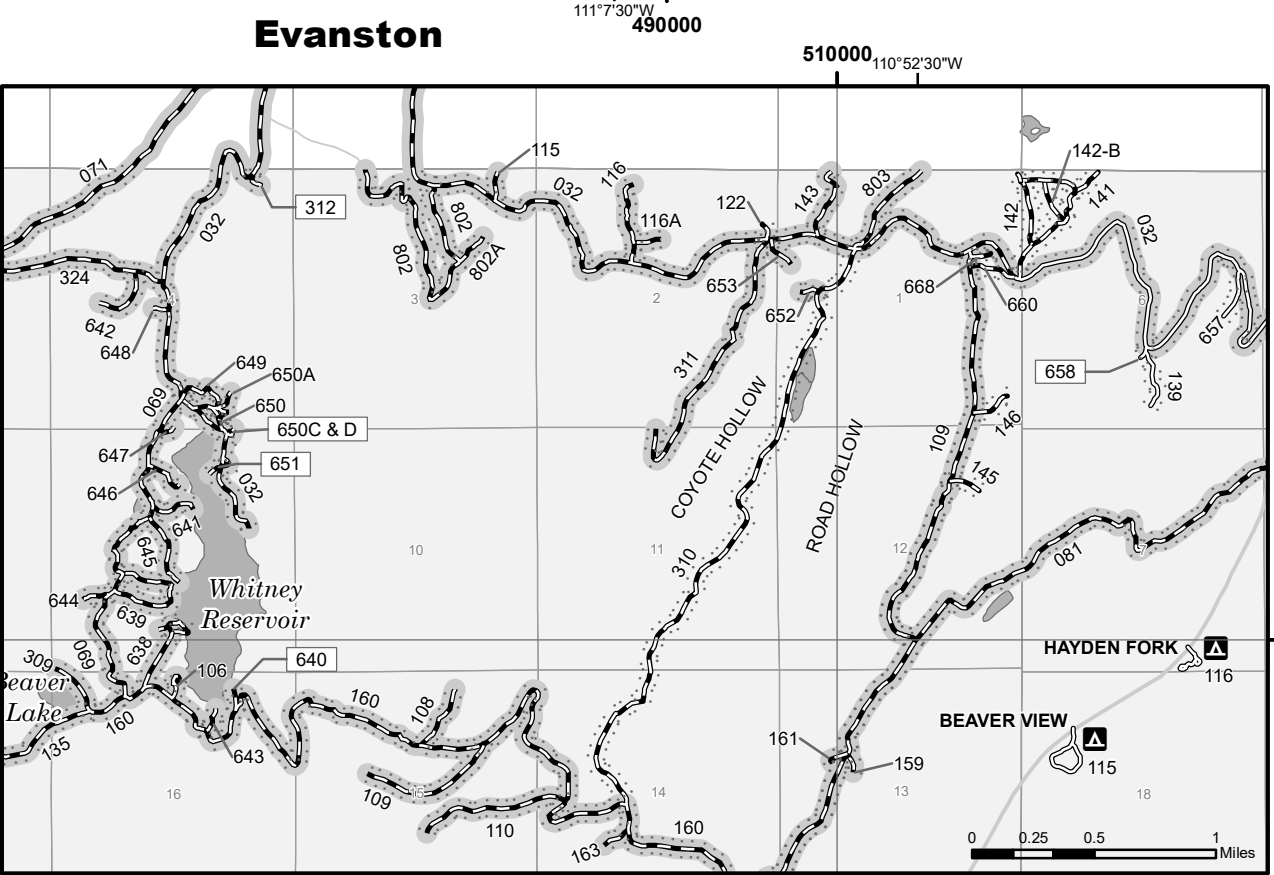
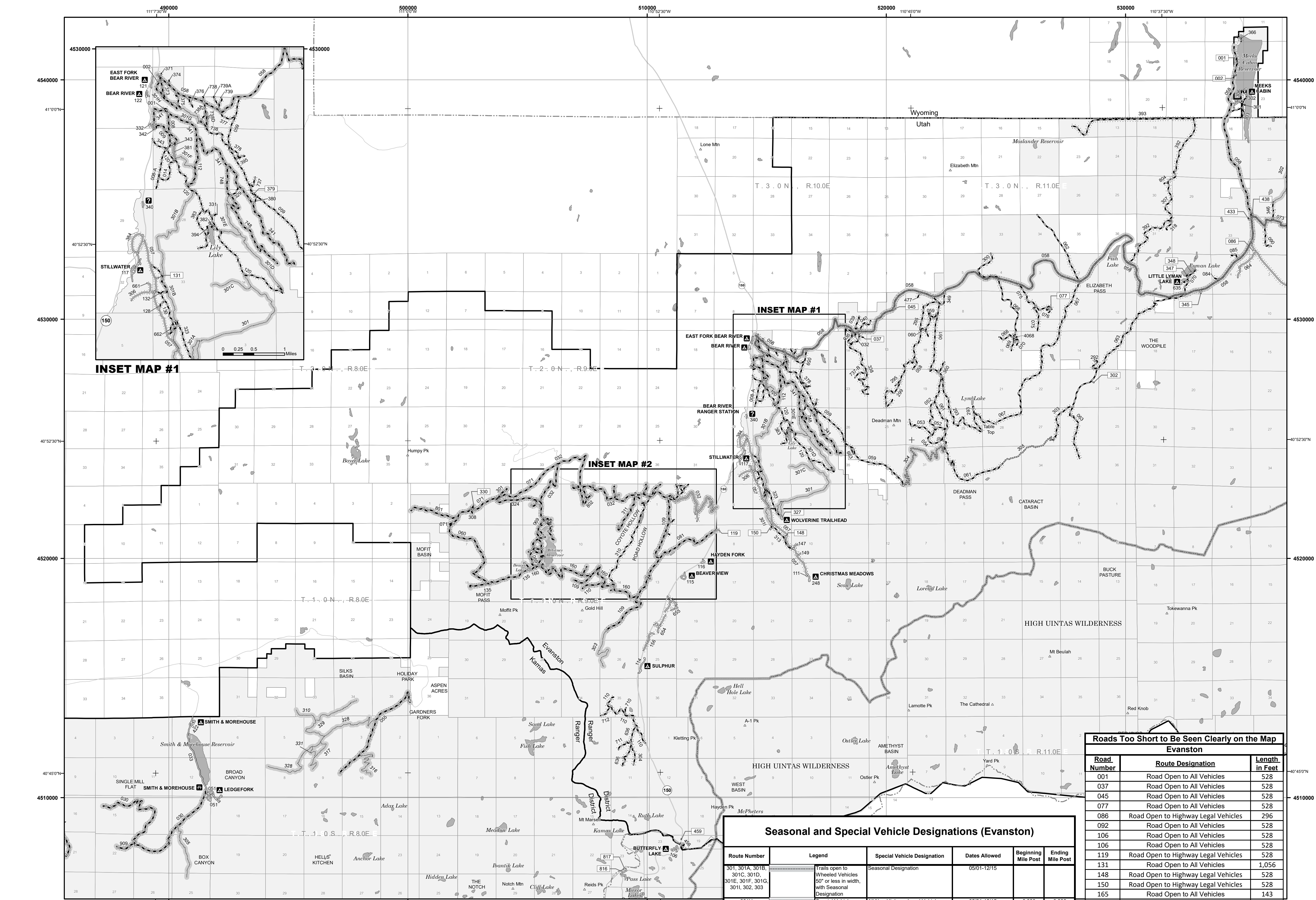
Other Public Roads and Trails:
Interstate
Highways, U.S., State, County
Other Public Roads
Other Public Trails

Used to show routes not designated for motorized use by the Forest Service. Part of the reference layers showing connections to towns and cities outside the forest boundary.

Short Route Identifier:
70333

Used for roads that are so short to show an actual symbol type on the map. The symbol with the arrow pointing away from the road will direct the user to a table that contains a corresponding road number for more information.

Motorized Trail Access:
This symbol indicates a trail head for access to a motorized route. Not all motorized routes have trail heads and those that do may range from primitive to developed.



INSET MAP #2

Dispersed Camping									
Road Number									
001	064	116-A	161	332	381	647	662		
002	065	119	163	338	382	648	663		
008	067	120	292	340	382-A	649	668		
008-A	068	122	293	341	382-B	650	669		
009	069	128	295	342	383	650-A	711		
014	070	130	299	343	384	650-B	712		
030	071	131	300	345	392	650-C	737		
032	073	132	301	346	393	650-D	737-B		
036	075	135	303	347	394	651	738		
037	076	139	304	348	395	651-A	738-A		
039	077	141	305	349	433	652	738-B		
040	081	142	306	360	438	653	738-C		
045	084	142-A	307	366	477	654	738-D		
052	085	142-B	308	366-A	636	654-A	738-E		
053	086	143	309	371	638	654-B	739		
054	090	145	310	372	638-A	654-C	739-A		
055	101	146	311	373	639	655	748		
057	106	147	312	374	640	655-A	801		
058	108	148	313	375	641	655-B	802		
059	109	149	318	376	642	655-C	802-A		
060	110	150	323	377	643	657	803		
061	112	156	324	378	644	658	804		
062	115	159	330	379	645	660	909		
063	116	160	331	380	646	661			

Seasonal and Special Vehicle Designations (Evanston)					
Route Number	Legend	Special Vehicle Designation	Dates Allowed	Beginning Mile Post	Ending Mile Post
301, 301A, 301B, 301C, 301D, 301E, 301F, 301G, 301I, 302, 303	Trails open to Wheeled Vehicles 50" or less in width, with Seasonal Designation	Seasonal Designation	05/01-12/15		
301H	Special Vehicle Designation, with Seasonal Designation	All Non-Highway Legal Vehicles Wider Than 50 Inches. Wheeled Non-Highway Legal Vehicles 50 Inches Wide or Less	05/01-12/15	0.000	0.806
304	Special Vehicle Designation, with Seasonal Designation	Four Wheel Drive Non-Highway Legal Vehicles Wider Than 50 Inches	05/01-12/15	0.000	3.462
305	Special Vehicle Designation	ATV	01/01-12/31	0.000	1.790
002, 008, 009, 032, 058, 060, 069, 071, 081, 109, 110, 112, 115, 116, 116A, 135, 159, 160, 161, 163, 301, 309, 311, 312, 324, 330, 341, 343, 373, 638, 639, 640, 641, 642, 643, 644, 645, 646, 647, 648, 649, 650, 650A, 650B, 650C, 650D, 651, 651A, 652, 653, 748, 801, 802, 802A, 803	Roads open to all Vehicles, with Seasonal Designation	Seasonal Designation	05/01-12/15		
032	Roads open to highway legal vehicles only, with Seasonal Designation	Seasonal Designation	05/01-12/15	0.000	2.275
308, 106, 108, 109, 143	Roads open to all Vehicles, with Seasonal Designation	Seasonal Designation	06/01-12/15		

Roads Too Short To Be Seen Clearly on the Map		
Evanston		
Road Number	Route Designation	Length in Feet
001	Road Open to All Vehicles	528
037	Road Open to All Vehicles	528
045	Road Open to All Vehicles	528
077	Road Open to All Vehicles	528
086	Road Open to Highway Legal Vehicles	296
092	Road Open to All Vehicles	528
106	Road Open to All Vehicles	528
106	Road Open to All Vehicles	528
119	Road Open to Highway Legal Vehicles	528
131	Road Open to All Vehicles	1,056
148	Road Open to Highway Legal Vehicles	528
150	Road Open to Highway Legal Vehicles	528
165	Road Open to All Vehicles	143
302	Road Open to All Vehicles	528
312	Road Open to All Vehicles	528
327	Road Open to Highway Legal Vehicles	792
330	Road Open to All Vehicles	317
345	Road Open to All Vehicles	528
347	Road Open to All Vehicles	528
348	Road Open to All Vehicles	528
372	Road Open to All Vehicles	269
379	Road Open to All Vehicles	1,584
433	Road Open to All Vehicles	528
438	Road Open to All Vehicles	528
459	Road Open to All Vehicles	100
520	Road Open to Highway Legal Vehicles	528
521	Road Open to Highway Legal Vehicles	903
521A	Road Open to Highway Legal Vehicles	264
640	Road Open to All Vehicles	359
640	Road Open to All Vehicles	359
643	Road Open to All Vehicles	528
644	Road Open to All Vehicles	528
650	Road Open to All Vehicles	340
651	Road Open to All Vehicles	528
658	Road Open to Highway Legal Vehicles	528
800	Road Open to All Vehicles	528
816	Road Open to Highway Legal Vehicles	729
817	Road Open to Highway Legal Vehicles	797

The designations shown on this motor vehicle use map (MVUM) were made by the responsible official pursuant to 36 CFR 212.51; are effective as of the date of this MVUM; and will remain in effect until superseded by the next year's MVUM.

It is the responsibility of the user to acquire the current MVUM. This MVUM shows the National Forest System roads, National Forest System trails, and the areas on National Forest System lands in the Uinta-Wasatch-Cache National Forest, Evanston-Mt. View Ranger District that are designated for motor vehicle use pursuant to 36 CFR 212.51. This MVUM also identifies the vehicles classes allowed on each route and in each area and any seasonal restrictions that apply on those routes and in those areas.

Designation of a road, trail, or area for motor vehicle use by a particular class of vehicle under 36 CFR 212.51 should not be interpreted as encouraging or inviting use, or to imply that the road, trail, or area is passable, actively maintained, or safe for travel. Motor vehicle designations include parking along designated routes and at facilities associated with designated routes when it is safe to do so and when not causing damage to National Forest System resources. Seasonal weather conditions may make roads, trails, or areas unsuitable for travel and trails impassable for extended periods. Designated areas may contain dangerous or impassable terrain. Many designated roads and trails may be passable only by high-clearance vehicles or four-wheel drive vehicles. Maintenance of designated roads and trails will depend on available resources, and many may receive little maintenance.

This motor vehicle use map identifies those roads, trails, and areas designated for the motor vehicle use under 36 CFR 212.51 for the purpose of enforcing the prohibition at 36 CFR 261.13. This is a limited purpose. The other public roads are shown for information and navigation purposes only and are not subject to designation under the Forest Service travel management regulation.

These designations apply only to National Forest System roads, National Forest System trails, and areas on National Forest System lands.

It is prohibited to possess or operate a motor vehicle on National Forest System lands on the Uinta-Wasatch-Cache National Forest, Evanston-Mt. View Ranger District other than in accordance with these designations (36 CFR 261.13).

Violations of 36 CFR 261.13 are subject to a fine of up to \$5,000 or imprisonment for up to 6 months or both (18 U.S.C. 3571(e)). This prohibition applies regardless of the presence or absence of signs.

This map does not display nonmotorized uses, over-snow uses, or other facilities and attractions on the Uinta-Wasatch-Cache National Forest, Evanston-Mt. View Ranger District. Obtain a forest visitor map for more complete information.

Designated roads, trails, and areas may also be subject to temporary, emergency closures, and visitors must comply with signs notifying them of such restrictions. A national forest may issue an order to close a road, trail, or area on a temporary basis to protect the life, health or safety of forest visitors or the natural or cultural resources in these areas. Such a temporary and/or emergency closures are consistent with the Travel Management Rule (36 CFR 212.52 (b); 36 CFR 261 subpart B).

The designation "road or trail open to all motor vehicles" does not supersede vehicle size or weight limits imposed through State traffic law.

Operating a motor vehicle on National Forest System roads, National Forest System trails, and in areas on National Forest System lands carries a greater responsibility than operating that vehicle in a city or other developed setting. Not only must the motor vehicle operators know and follow all applicable traffic laws, but they need to show concern for the environment as well as other forest users. The misuse of motor vehicles can lead to the temporary or permanent closure of any designated road, trail, or area. Operators of motor vehicles are subject to State traffic law, including State requirements for licensing, registration, and operation of the vehicle in question.

Motor vehicle use, especially off-highway vehicle use, involves inherent risks that may cause property damage, serious injury, and possibly death to participants. Riders should drive cautiously and anticipate rough surfaces and features, such as snow, mud, vegetation, and water crossings common to remote driving conditions. Participants voluntarily assume full responsibility for these damages, risks, and dangers. Motor vehicle operators should take care at all times to protect themselves and those under their responsibility.

Much of the Uinta-Wasatch-Cache National Forest, Evanston-Mt. View Ranger District is remote, and medical assistance may not be readily available. Cellular telephones do not work in many areas of the Uinta-Wasatch-Cache National Forest, Evanston-Mt. View Ranger District. Operators should take adequate food, water, first aid supplies, and other equipment appropriate for the conditions and expected

ALWAYS REMEMBER TO RESPECT PRIVATE LAND!
PROTECT YOUR PRIVILEGE. STAY ON DESIGNATED
ROADS AND TRAILS AND IN DESIGNATED AREAS.

Read and understand this map in its entirety. If you have questions please contact the Uinta-Wasatch-Cache National Forest, Evanston-Mt. View Ranger District for clarification.

Road, trail, and area users must comply with this map, as well as all Federal, State, and local laws and regulations. Compliance with these rules is the responsibility of the user.

The U.S. Department of Agriculture (USDA) prohibits discrimination in all its programs and activities on the basis of race, color, national origin, age, disability, and where applicable, sex, marital status, familial status, parental status, religion, sexual orientation, genetic information, political beliefs, or because all or part of an individual's income is derived from any public assistance program. (Not all prohibited bases apply to all programs.) Persons with disabilities who require alternative means for communication of program information (Braille, large print, audiotape, etc.) should contact USDA's TARGET center at (202) 726-2600 (voice and TDD). To file a complaint of discrimination, write: Director, Office of the Assistant Secretary for Civil Rights, U.S. Department of Agriculture, Independence Avenue, SW, Washington, D.C. 20250-9410, or call (800) 795-3272 (voice) or (202) 726-6382 (TDD). USDA is an equal opportunity provider and employer.

