

PURPOSE AND CONTENTS OF THIS MAP

The designations shown on this motor vehicle use map (MVUM) were made by the responsible official pursuant to 36 CFR 212.51, are effective as of the date on the front cover of this MVUM, and will remain in effect until superseded by next year's MVUM.

It is the responsibility of the user to acquire the current MVUM. This MVUM shows the National Forest System roads, National Forest System trails, and the areas on National Forest System lands in the Coronado National Forest that are designated for motor vehicle use pursuant to 36 CFR 212.51. This MVUM also identifies the vehicle classes allowed on each route and in each area; and any seasonal restrictions that apply on those routes and in those areas.

Designation of a road, trail, or area for motor vehicle use by a particular class of vehicle under 36 CFR 212.51 should not be interpreted as encouraging or inviting use or implying that the road, trail, or area is passable, actively maintained, or safe for travel. Motor vehicle designations include parking along designated routes and facilities associated with designated routes when it is safe to do so and when not causing damage to National Forest System resources. Seasonal weather conditions and natural events may render designated roads and trails inoperable for extended periods. Designated areas may contain dangerous or impassable terrain. Many designated roads and trails may be passable only by high-clearance vehicles or four-wheel-drive vehicles. Maintenance of designated roads and trails will depend on available resources, and many may receive little maintenance.

This motor vehicle use map identifies those roads, trails, and areas designated for the motor vehicle use under 36 CFR 212.51 for the purpose of enforcing the prohibition at 36 CFR 261.13. This is a limited purpose. The other public roads are shown for information and navigation purposes only and are not subject to designation under the Forest Service travel management regulation.

These designations apply only to National Forest System roads, National Forest System trails, and areas on National Forest System lands.

PROHIBITIONS

It is prohibited to possess or operate a motor vehicle on National Forest System lands on the Coronado National Forest other than in accordance with these designations (36 CFR 261.13).

Violators of 36 CFR 261.13 are subject to a fine of up to \$5,000, imprisonment for up to 6 months, or both (18 U.S.C. 3571(e)). This prohibition applies regardless of the presence or absence of signs.

This map does not display nonmotorized uses, over-snow uses, or other facilities and attractions on the Coronado National Forest. Obtain forest visitor information from the local national forest office.

Designated roads, trails and areas may also be subject to temporary, emergency closures. As a visitor, you must comply with signs notifying you of such restrictions. A national forest may issue an order to close a road, trail or area on a temporary basis to protect the life, health, or safety of forest visitors or the natural or cultural resources in these areas. Such a temporary and/or emergency closure is consistent with the Travel Management Rule (36 CFR 212.52 (b)), 36 CFR 261 subpart B).

The designation "road or trail open to all motor vehicles" does not supersede State traffic law.

Coronado National Forest Supervisor's Office
306 W. Congress
Tucson, AZ 85701
TTY: (520) 382-8300

Safford Ranger District
711 4th Ave. Ste D
Safford, AZ 85846
(520) 428-1550
TTY: (520) 428-4150

Santa Catalina Ranger District
9706 N. Sabino Cyn. Rd.
Tucson, AZ 85750
(520) 743-8781
TTY: (520) 749-2700

Douglas Ranger District
1192 W. Saddleview Rd.
Douglas, AZ 85607
(520) 364-2465

Sierra Vista Ranger District
4070 South Avenida Sarcobolo
Hendrix, AZ 85614
(520) 378-0311

Nogales Ranger District
303 Old Tucson Rd.
Nogales, AZ 85621
(520) 281-2246

Coronado National Forest Dispatch: (520) 292-2710

Arizona Game and Fish Department
(602) 642-3600
www.azgfd.gov

Arizona State Legislature Traffic Laws:
http://www.azleg.gov/lookups/Services/Default.aspx?Page=25

Pima County Sheriff
1705 E. Benson Highway
Tucson, AZ 85714-1758
(520) 281-4600

In the event of emergency call 911

OPERATOR RESPONSIBILITIES

Operating a motor vehicle on National Forest System roads, National Forest System trails, and in areas on National Forest System lands carries a greater responsibility than operating that vehicle in a city or other developed setting. Not only must you know and follow all applicable traffic laws, you need to show concern for the environment as well as other forest users. The misuse of motor vehicles can lead to the temporary or permanent closure of any designated road, trail, or area. As a motor vehicle operator, you are also subject to State traffic law, including State requirements for licensing, registration, and operation of the vehicle in question.

Motor vehicle use, especially off-highway vehicle use, involves inherent risks that may cause property damage, serious injury, and possibly death to participants. Drive cautiously and anticipate rough surfaces and features, such as snow, mud, vegetation, and water crossings common to remote driving conditions. By your participation, you voluntarily assume full responsibility for these dangers, risks, and dangers. Take care at all times to protect yourself and those under your responsibility.

Much of the Coronado National Forest is remote. Medical assistance may not be readily available. Cellular telephones do not work in many areas of the Coronado National Forest. Take adequate food, water, first aid supplies, and other equipment appropriate for the conditions and expected weather.

ALWAYS REMEMBER TO RESPECT PRIVATE LAND! PROTECT YOUR PRIVILEGE. STAY ON DESIGNATED ROADS AND TRAILS AND IN DESIGNATED AREAS.

Read and understand this map in its entirety. If you have questions, please contact the Coronado National Forest for clarification.

As a motor vehicle operator on a National Forest System road, trail, or area you must comply with this map, as well as all Federal, State, and local laws and regulations. Compliance with these rules is your responsibility.

For website to electronic maps, please scan the QR Code below with your smartphone or tablet or visit the following website:
http://go.usa.gov/PEa

For website to electronic maps, please scan the QR Code below with your smartphone or tablet or visit the following website:
http://tinyurl.com/vkqo9u



Although the map content we provide is free, your wireless carrier may assess data service charges.

Legend

- Roads Open to Highway Legal Vehicles
- Roads Open to All Vehicles
- Seasonal Designation (See Table)
- Dispersed Camping, Both Sides
- Interstate
- Highways, U.S. State
- Other Public Roads
- Short Route Identifier
- FS Campground
- Picnic Area
- Milepost Marker
- Information Site
- Peaks
- Forest or Unit Boundary
- National Forest System Lands
- Non-National Forest System Lands within the National Forest
- Wilderness Areas
- Political Boundary
- Township and Range Lines
- Section Lines
- Lakes and Rivers



EXPLANATION OF LEGEND ITEMS

Roads Open to Highway Legal Vehicles Only:
These roads are open only to motor vehicles licensed under State law for general operation on all public roads within the state.

Roads Open to All Vehicles:
These roads are open to all motor vehicles, including smaller off-highway vehicles that may not be licensed for highway use (but not to oversize or overweight vehicles under State traffic law).

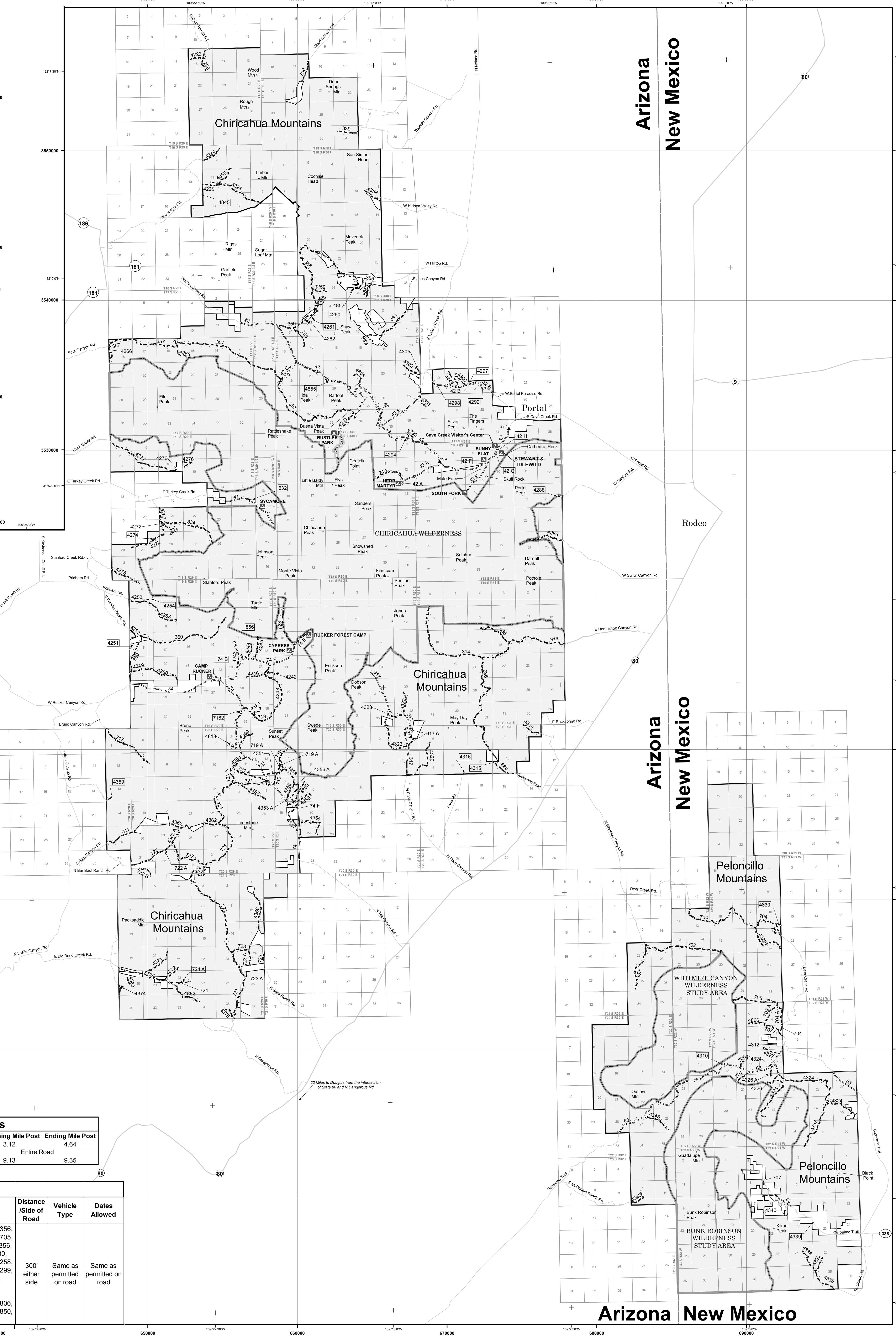
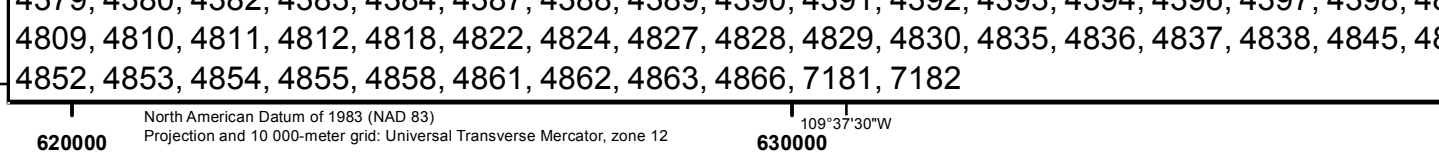
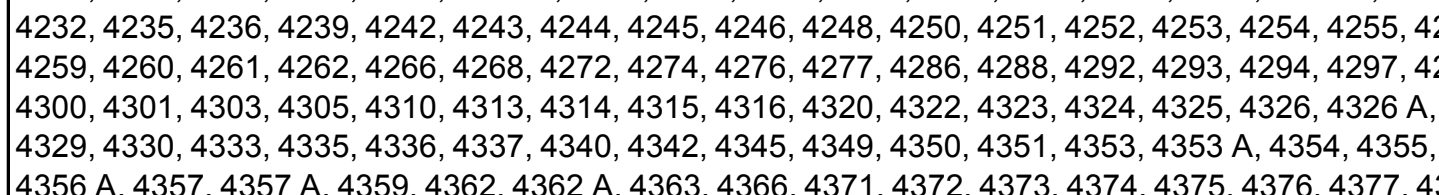
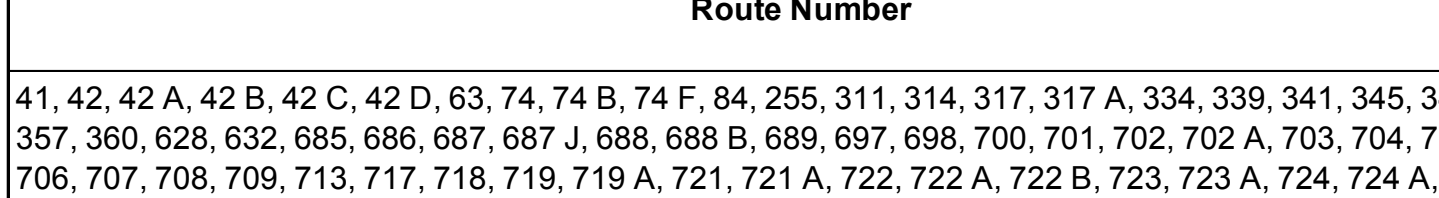

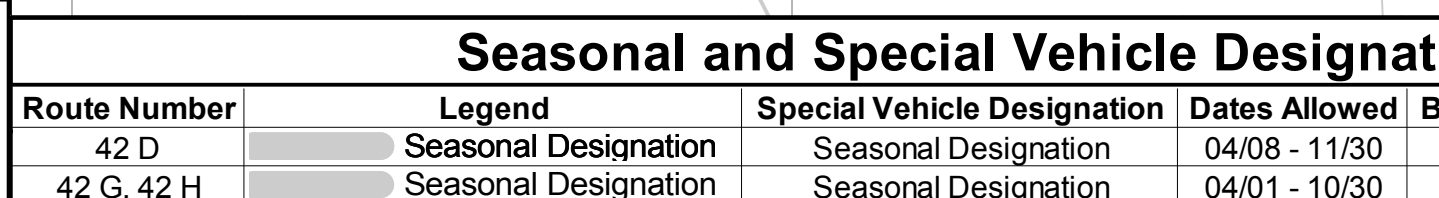
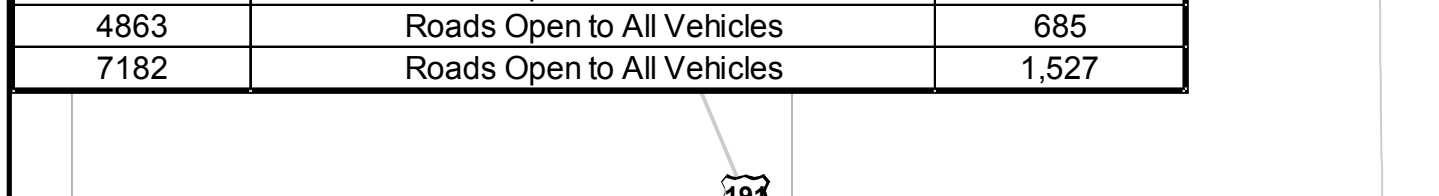
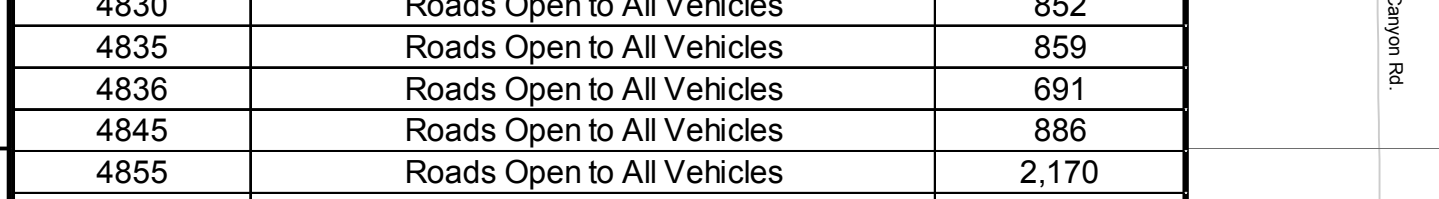
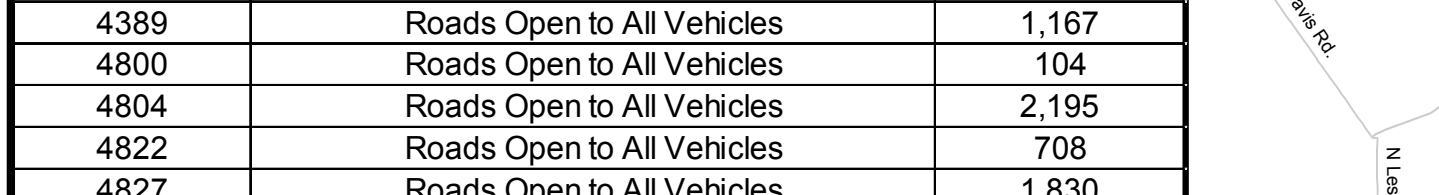
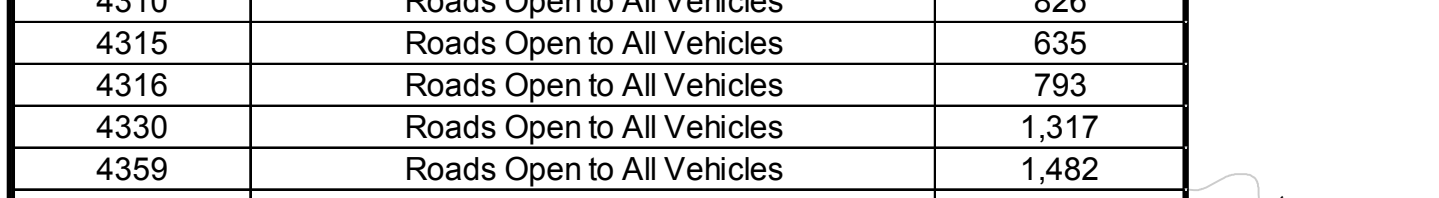
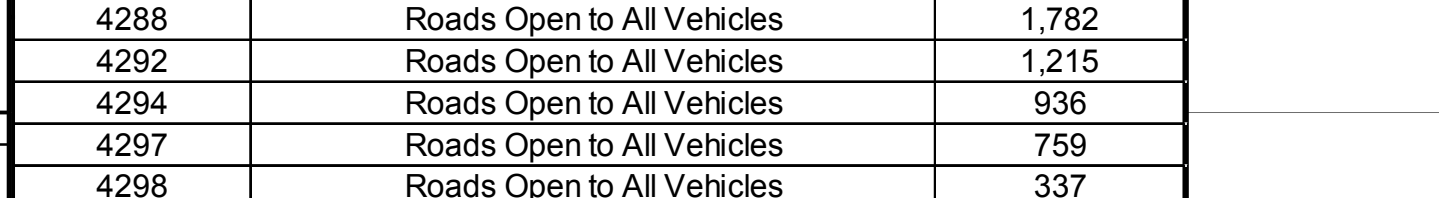
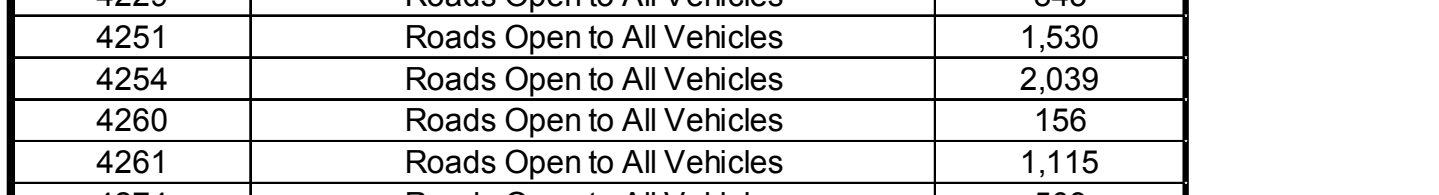
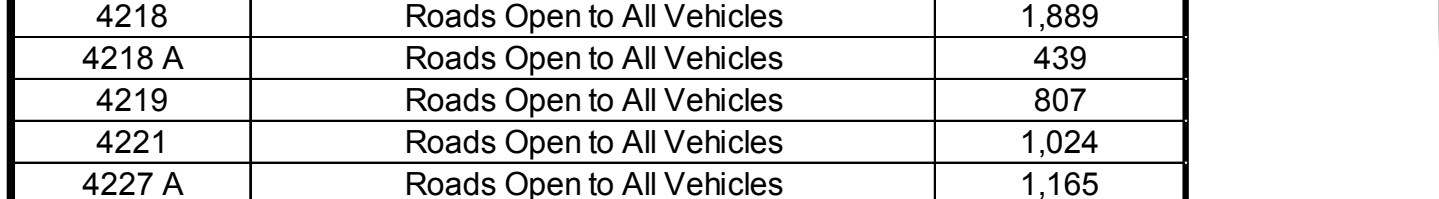
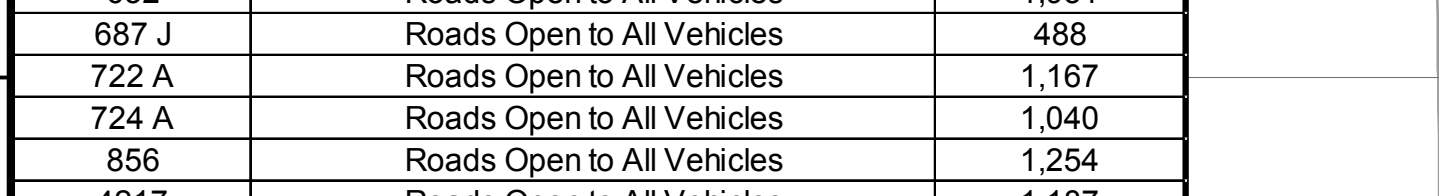
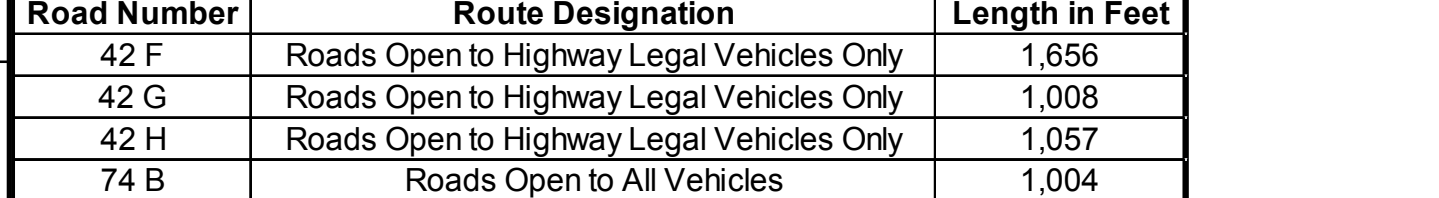

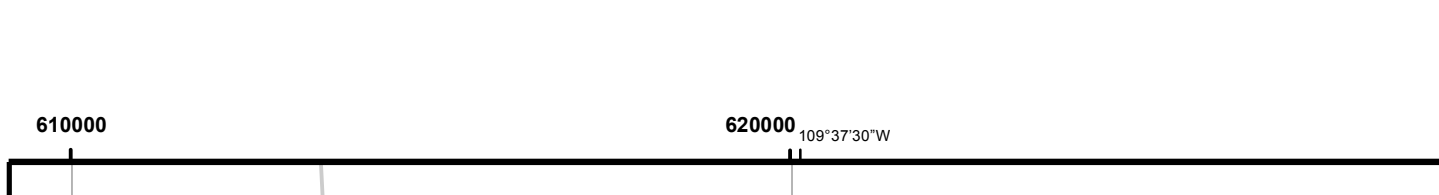
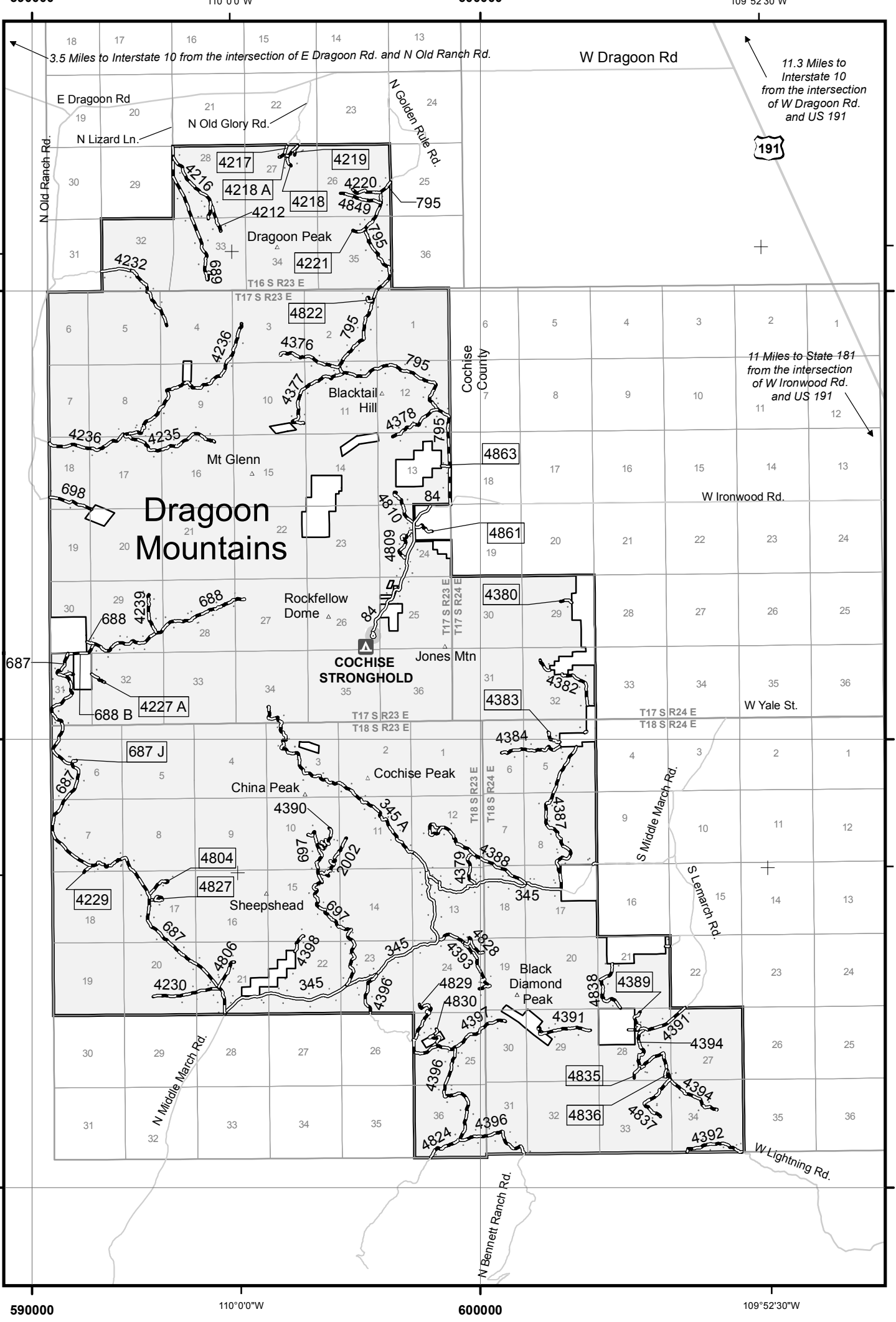
Seasonal Designation:
This symbol, used in conjunction with one of the other road or trail symbols, indicates that the road or trail is open only during certain portions of the year. Refer to Seasonal and Special Designation Table for further instructions.

Dispersed Camping/Game Retrieval:
Dispersed Camping/Game Retrieval, Both Sides
This symbol is used along with a designated road or trail to indicate limited cross-country motor vehicle use within a specific distance of that route, solely for the purpose of dispersed camping. The dots indicate where this activity is permitted. They may be on both sides of the route. Refer to the Dispersed Camping/Game Retrieval Table for specifics.

Other Public Roads and Trails:
Interstate
Highways, U.S. State
Other Public Roads
These symbols are used to show routes the Forest Service does not have jurisdiction over and has not designated for motorized use. These symbols are part of the reference layers showing connections to towns and cities outside the forest boundary.

Short Route Identifier:
This symbol is used for roads that are too short to show a symbol type on the map. The symbol contains the number of the road or trail. Users should refer to the corresponding number in the Short Route Table for designation information.

Milepost Marker:
This symbol is used to display the beginning and ending mileposts of a road that has a change in the designation but not the symbology.



Roads Too Short to Be Seen Clearly on the Map		
Road Number	Route Designation	Length in Feet
42 F	Roads Open to Highway Legal Vehicles Only	1,656
42 G	Roads Open to Highway Legal Vehicles Only	1,008
42 H	Roads Open to Highway Legal Vehicles Only	1,057
74 B	Roads Open to All Vehicles	1,004
632	Roads Open to All Vehicles	1,951
687 J	Roads Open to All Vehicles	488
722 A	Roads Open to All Vehicles	1,167
724 A	Roads Open to All Vehicles	1,040
856	Roads Open to All Vehicles	1,254
4217	Roads Open to All Vehicles	1,187
4218	Roads Open to All Vehicles	1,889
4218 A	Roads Open to All Vehicles	439
4219	Roads Open to All Vehicles	807
4221	Roads Open to All Vehicles	1,024
4227 A	Roads Open to All Vehicles	1,165
4229	Roads Open to All Vehicles	845
4251	Roads Open to All Vehicles	1,530
4254	Roads Open to All Vehicles	2,039
4260	Roads Open to All Vehicles	156
4261	Roads Open to All Vehicles	1,115
4274	Roads Open to All Vehicles	509
4288	Roads Open to All Vehicles	1,782
4292	Roads Open to All Vehicles	1,215
4294	Roads Open to All Vehicles	936
4297	Roads Open to All Vehicles	759
4298	Roads Open to All Vehicles	337
4310	Roads Open to All Vehicles	826
4315	Roads Open to All Vehicles	635
4316	Roads Open to All Vehicles	793
4330	Roads Open to All Vehicles	1,317
4359	Roads Open to All Vehicles	1,482
4383	Roads Open to All Vehicles	1,396
4389	Roads Open to All Vehicles	1,167
4800	Roads Open to All Vehicles	104
4804	Roads Open to All Vehicles	2,195
4822	Roads Open to All Vehicles	708
4827	Roads Open to All Vehicles	1,830
4830	Roads Open to All Vehicles	852
4835	Roads Open to All Vehicles	859
4836	Roads Open to All Vehicles	691
4845	Roads Open to All Vehicles	386
4855	Roads Open to All Vehicles	2,170
4861	Roads Open to All Vehicles	1,694
4863	Roads Open to All Vehicles	685
7182	Roads Open to All Vehicles	1,527

Seasonal and Special Vehicle Designations					
Route Number	Legend	Special Vehicle Designation	Dates Allowed	Beginning Mile Post	Ending Mile Post
42 D	Seasonal Designation		04/08 - 11/03	3.12	4.64
42 G, 42 H	Seasonal Designation		04/01 - 10/30	Entire Road	
84	Seasonal Designation	Seasonal Designation	10/08 - 05/31	9.13	9.35

Dispersed Camping			
Route Number	Distance /Side of Road	Vehicle Type	Dates Allowed
41, 42, 42 A, 42 B, 42 C, 42 D, 63, 74 B, 74 F, 84, 255, 311, 314, 317, 317 A, 334, 339, 341, 345, 345 A, 356, 357, 360, 628, 632, 685, 686, 687, 687 J, 688, 688 B, 689, 697, 698, 700, 701, 702, 702 A, 703, 704, 704 A, 705, 706, 707, 708, 709, 713, 717, 718, 719, 719 A, 721, 721 A, 722, 722 A, 722 B, 723, 723 A, 724, 724 A, 795, 856, 2002, 4212, 4216, 4217, 4218, 4218 A, 4219, 4220, 4221, 4222, 4223, 4224, 4225, 4227, 4227 A, 4229, 4230, 4232, 4235, 4236, 4239, 4242, 4243, 4244, 4245, 4246, 4248, 4249, 4250, 4251, 4252, 4253, 4254, 4255, 4257, 4258, 4259, 4260, 4261, 4262, 4266, 4268, 4272, 4274, 4276, 4277, 4278, 4286, 4288, 4292, 4293, 4294, 4297, 4298, 4299, 4300, 4301, 4303, 4305, 4310, 4313, 4314, 4315, 4316, 4320, 4322, 4323, 4324, 4325, 4326, 4326 A, 4327, 4329, 4330, 4333, 4335, 4336, 4337, 4340, 4342, 4345, 4349, 4350, 4351, 4353, 4353 A, 4354, 4355, 4356, 4356 A, 4357, 4357 A, 4359, 4362, 4362 A, 4363, 4366, 4371, 4372, 4373, 4374, 4375, 4376, 4377, 4378, 4379, 4380, 4382, 4383, 4384, 4387, 4388, 4389, 4390, 4391, 4392, 4393, 4394, 4396, 4397, 4398, 4804, 4806, 4809, 4810, 4811, 4812, 4818, 4822, 4824, 4827, 4828, 4829, 4830, 4835, 4836, 4837, 4838, 4845, 4849, 4850, 4852, 4853, 4854, 4855, 4858, 4861, 4862, 4863, 4866, 7181, 7182	300' either side	Same as permitted on road	Same as permitted on road