

Motor Vehicle Use Map

North Kaibab Ranger District

Kaibab National Forest

America's Great Outdoors

August 2018

Forest Service

United States Department of Agriculture

Arizona



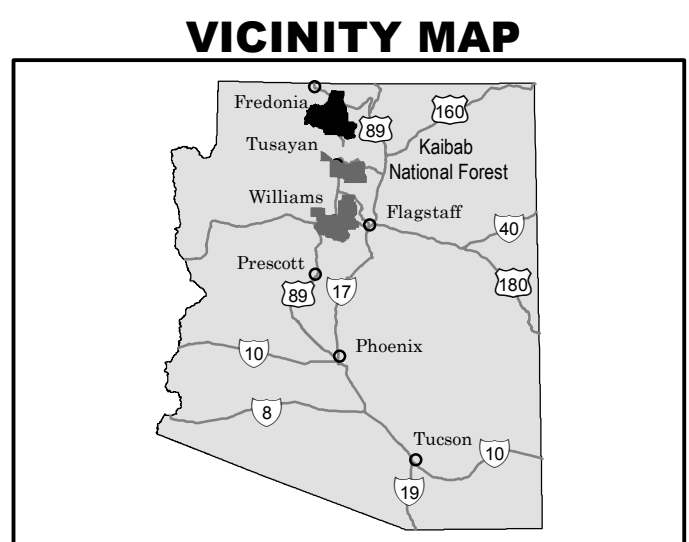
Travel and recreate with minimum impact.

Respect the environment and the rights of others.

Educate yourself plan and prepare before you go.

Allow for future use of the outdoors by leaving it better than you found it.

Discover the rewards of responsible recreation.



INFORMATION SOURCES

North Kaibab RD: (928) 643-7395
430 S Main St, Fredonia AZ 86022

Kaibab Plateau VC: (928) 643-7298
Hwy 67 and 89A Jacob Lake, AZ 86022

Kaibab National Forest SO: (928) 635-8200
800 S 6th St Williams, AZ 86046

Grand Canyon NP: (928) 638-7888
(Visitor Info)

Grand Canyon NP North Rim: (928) 638-7864
AZ-67 North Rim, AZ 86023

BLM AZ Strip Field Office: (435) 688-3200
345 E Riverside Dr St. George, UT 84790

BLM Kanab Field Office: (435) 644-1272
669 S Hwy 89A Kanab, UT 84741

Arizona Game and Fish: (928) 774-5227
3500 S Lake Mary Rd Flagstaff, AZ 86001

Kane County Hospital: (435) 644-6811
395 Main St Kanab, UT 84741

Cochise County Sheriff: (928) 774-4523
911 E Sawmill Rd Flagstaff, AZ 86001

In the Event of Emergency
Dial 911

Legend

— Roads Open to Highway Legal Vehicles

--- Roads Open to All Vehicles

— Highways, U.S. State

— Other Public Roads

--- Motorized Dispersed Camping, Both Sides

--- Motorized Dispersed Camping, One Side

FS Campground

Information Site

Peaks

Forest or Unit Boundary

National Forest System Lands

Non-National Forest System Lands within the National Forest

Wilderness / Recommended Wilderness

Political Boundary

Not Open To Game Retrieval

Lakes and Rivers

Short Route Identifier

0 1 2 Miles

EXPLANATION OF LEGEND ITEMS

Roads Open To All Vehicles

These roads are open to all motor vehicles, including smaller off-highway vehicles that may not be licensed for highway use (but not to oversize or overweight vehicles under State traffic law).

Dispersed Camping/Game Retrieval

This symbol is used along with a designated road or trail to indicate limited cross-country motor vehicle use within a specific distance of that route, solely for the purpose of dispersed camping and/or game retrieval. The dots indicate where this activity is permitted. Refer to the Dispersed Camping/Game Retrieval Table for specifics.

Other Public Roads

Highways, U.S., State

Other Public Roads

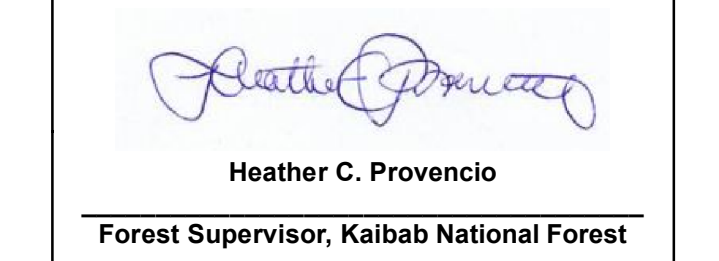
These symbols are used to show routes the Forest Service does not have jurisdiction over and has not designated for motorized use. These symbols are part of the reference layers showing connections to towns and cities outside the forest boundary.

Short Route Identifier

This symbol is used for roads that are too short to show a symbol type on the map. The symbol contains the number of the road or trail. Users should refer to the corresponding number in the Short Route Table for designation information.

PURPOSE AND CONTENTS OF THIS MAP

The designations shown on this motor vehicle use map (MVUM) were made by the responsible official pursuant to 36 CFR 212.51; are effective as of the date on the front cover of this MVUM; and will remain in effect until superseded by next year's MVUM.



It is the responsibility of the user to acquire the current MVUM. This MVUM shows the National Forest System roads, National Forest System trails, and the areas on National Forest System lands in the North Kaibab Ranger District that are designated for motor vehicle use pursuant to 36 CFR 212.51. This MVUM also identifies the vehicle classes allowed on each route and in each area; and any seasonal restrictions that apply on those routes and in those areas.

Designation of a road, trail, or area for motor vehicle use by a particular class of vehicle under 36 CFR 212.51 should not be interpreted as encouraging or inviting use or implying that the road, trail, or area is passable, actively maintained, or safe for travel. Motor vehicle designations include parking along designated routes and at facilities associated with designated routes when it is safe to do so and when not causing damage to National Forest System resources. Seasonal weather conditions and natural events may render designated roads and trails impassable for extended periods. Designated areas may contain dangerous or impassable terrain. Many designated roads and trails may be passable only by high-clearance vehicles or four-wheel-drive vehicles. Maintenance of designated roads and trails will depend on available resources, and many may receive little maintenance.

This motor vehicle use map identifies those roads, trails, and areas designated for the motor vehicle use under 36 CFR 212.51 for the purpose of enforcing the prohibition at 36 CFR 261.13. This is a limited purpose. The other public roads are shown for information and navigation purposes only and are not subject to designation under the Forest Service travel management regulation.

These designations apply only to National Forest System roads, National Forest System trails, and areas on National Forest System lands.

Parking Along Designated Routes.

Motor vehicles may be parked up to 30 feet from the edge of the road surface when it is safe to do so without causing damage to NFS resources or facilities, unless prohibited by state law, a traffic sign, or an order (36 CFR 261.54).

PROHIBITIONS

It is prohibited to possess or operate a motor vehicle on National Forest System lands on the Kaibab National Forest other than in accordance with these designations (36 CFR 261.13).

Violators of 36 CFR 261.13 are subject to a fine of up to \$5,000, imprisonment for up to 6 months, or both (18 U.S.C. 3571(g)). This prohibition applies regardless of the presence or absence of signs.

This map does not display nonmotorized uses, over-snow uses, or other facilities and attractions on the Kaibab National Forest. Obtain forest visitor information from the local national forest office.

Designated roads, trails and areas may also be subject to temporary, emergency closures. As a visitor, you must comply with signs notifying you of such restrictions. A national forest may issue an order to close a road, trail or area on a temporary basis to protect the life, health, or safety of forest visitors or the natural or cultural resources in these areas. Such a temporary and/or emergency closure are consistent with the Travel Management Rule (36 CFR 212.52 (b), 36 CFR 261 subpart B).

The designation "road or trail open to all motor vehicles" does not supersede State traffic law.

Route Number	Distance From Side of Road	Vehicle Type	Dates Allowed
200F, 225, 225A, 225F, 246, 246T, 247, 248F, 252B, 257, 257E, 257G, 258, 258A, 258B, 258C, 258K, 260, 261, 262C, 265, 272D, 279, 415F, 417, 417B, 418P, 422P, 461G, 461H, 482, 487, 522, 628, 633D, 640, 646C, 648H, 641U, 757, 761, 800, 800K, 4109, 4171, 4188, 200B, 203, 205B, 207, 209, 218, 218A, 225, 225H, 228, 225, 272A, 272C, 274, 274A, 274B, 274C, 274D, 274E, 274F, 275, 416, 425A, 425B, 429E, 454, 462A, 753, 769, 769A, 773, 4189	300 feet either side	Same as permitted on road	Same as permitted on road
272C, 274, 274A, 274B, 274C, 274D, 274E, 274F, 275, 416, 425A, 425B, 429E, 454, 462A, 753, 769, 769A, 773, 4189	100 feet either side	Same as permitted on road	Same as permitted on road

OPERATOR RESPONSIBILITIES

Operating a motor vehicle on National Forest System roads, National Forest System trails, and in areas on National Forest System lands carries a greater responsibility than operating that vehicle in a city or other developed setting. Not only must you know and follow all applicable traffic laws, you need to show concern for the environment as well as other forest users. The misuse of motor vehicles can lead to the temporary or permanent closure of any designated road, trail, or area. As a motor vehicle operator, you are also subject to State traffic law, including State requirements for licensing, registration, and operation of the vehicle in question.

Motor vehicle use, especially off-highway vehicle use, involves inherent risks that may cause property damage, serious injury, and possibly death to participants. Drive cautiously and anticipate rough surfaces and features, such as snow, mud, vegetation, and water crossings common to remote driving conditions. By your participation, you voluntarily assume full responsibility for these dangers, risks, and dangers. Take care at all times to protect yourself and those under your responsibility.

Much of the Kaibab National Forest is remote. Medical assistance may not be readily available. Cellular telephones do not work in many areas of the Kaibab National Forest. Take adequate food, water, first aid supplies, and other equipment appropriate for the conditions and expected weather.

Read and understand this map in its entirety. If you have questions, please contact the Kaibab National Forest for clarification.

As a motor vehicle operator on a National Forest System road, trail, or area you must comply with this map, as well as all Federal, State, and local laws and regulations. Compliance with these rules is your responsibility.

ALWAYS REMEMBER TO RESPECT PRIVATE LAND! PROTECT YOUR PRIVILEGE. STAY ON DESIGNATED ROADS AND TRAILS AND IN DESIGNATED AREAS.

Game Retrieval: Elk and Bison Only

The limited use of a motor vehicle is allowed off of the designated road system to retrieve a legally hunted and tagged elk or bison during elk or bison hunting seasons as designated by the Arizona Game and Fish Department, and for 24 hours following the end of each season.

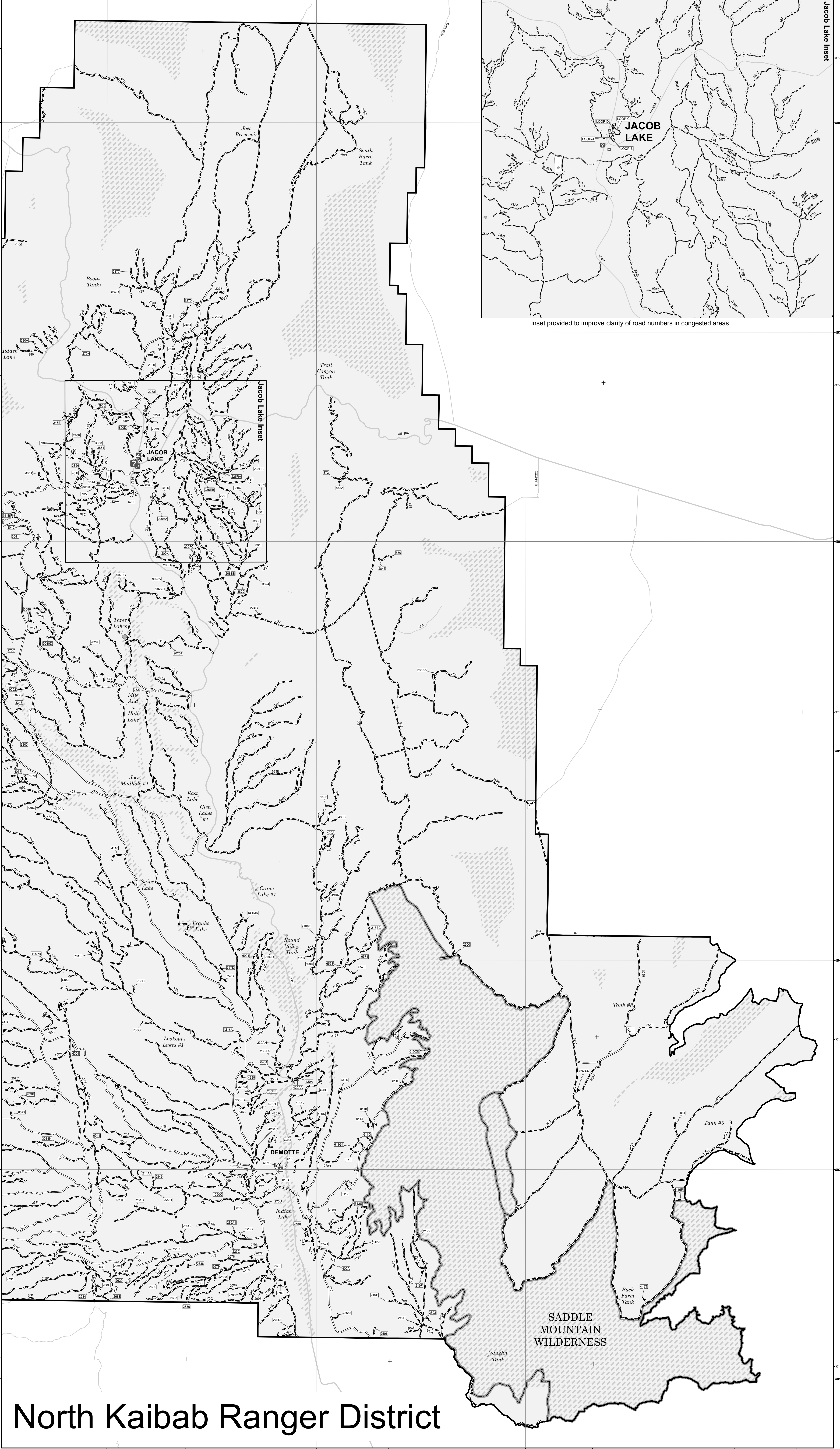
When a big game animal has been legally taken, the individual who legally took the animal may drive or be driven to the downed animal. Under no circumstance may a second vehicle be used to retrieve the animal. The vehicle should be of sufficient capacity that only one trip is necessary. The vehicle may only be driven one mile from a designated open road.

Hunters are required to use the most direct and least ground disturbing route in and out of the area to accomplish the retrieval. Motorized game retrieval is not permitted in travel restricted areas, and may not cross riparian areas, streams, or wetland areas except at hardened crossings or crossings with existing culverts. Motorized game retrieval is not permitted more than one mile from an open road or when conditions are such that travel would increase the likelihood of negative resource impacts (i.e., muddy, wet soils with potential for compaction and rutting).

In accordance with Federal civil rights law and U.S. Department of Agriculture (USDA) civil rights regulations and policies, the USDA, its Agencies, offices, and employees, and institutions participating in or administering USDA programs are prohibited from discriminating based on race, color, national origin, religion, sex, gender identity (including gender expression), sexual orientation, disability, age, marital status, family/parental status, income derived from a public assistance program, political beliefs, or retaliation for prior civil rights activity, in any program or activity conducted or funded by USDA (not all bases apply to all programs). Remedies and complaint filing deadlines vary by program or incident.

Persons with disabilities who require alternative means of communication for program information (e.g., Braille, large print, audiotype, American Sign Language, etc.) should contact the responsible Agency or USDA's TARGET Center at (202) 720-2600 (voice and TTY) or contact USDA through the Federal Relay Service at (800) 877-8339. Additionally, program information may be made available in languages other than English.

To file a program discrimination complaint, complete the USDA Program Discrimination Complaint Form, AD-3027, found online at http://www.ascr.usda.gov/complaint_filing_cust.html and at any USDA office or write a letter addressed to USDA and provide in the letter all of the information requested in the form. To request a copy of the complaint form, call (866) 632-6992. Submit your completed form or letter to USDA by (1) mail: U.S. Department of Agriculture, Office of the Assistant Secretary for Civil Rights, 1400 Independence Avenue, SW, Washington, D.C. 20250-9410; (2) fax: (202) 690-7442; or (3) email: program.intake@usda.gov. USDA is an equal opportunity provider, employer and lender.



North Kaibab Ranger District

Please See Short Route table on back of map.